MOUNTAIN HOME, IDAHO

HI-TACAN Y RWY 30

TACAN	APCH CRS	Rwy ldg	13,510
MUO Chan 87	295°	TDZE	2996
		Arpt Elev	2996

[USAF] MOUNTAIN HOME AFB (KMUO)

* When ALS inop, increase CAT CDE vis to 1⅜ miles.
** Circling NA NE of Rwy 12-30.

ALSF-1

MISSED APPROACH: Climb to 10,000 via MUO R-309 to ZOVTA/6 DME, turn left and intercept MUO R-229 to MSTNG/12 DME and hold. Continue climb in hold to 10,000.

ATIS	MOUNTAIN HOME APP CON	MOUNTAIN HOME TOWER	GND CON	CLNC DEL
273.5	124.8 259.1	133.85 253.5	120.5 275.8	127.1 290.425

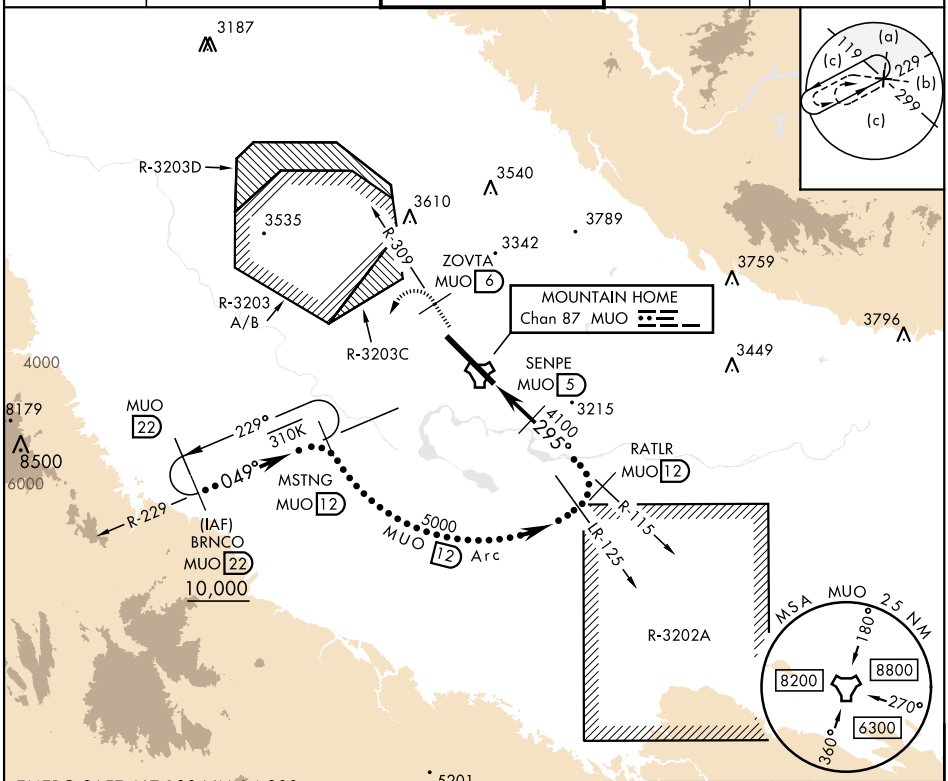

NW-1, 20 FEB 2025 to 20 MAR 2025

NW-1, 20 FEB 2025 to 20 MAR 2025

ELEV	2996	TDZE	2996

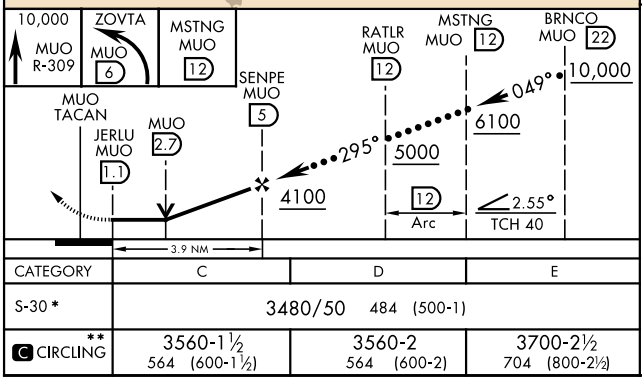
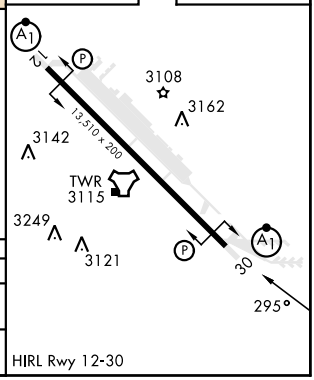
CATEGORY	C	D	E
S-30 *	3480/50 484 (500-1)		
** C CIRCLING	3560-1½ 564 (600-1½)	3560-2 564 (600-2)	3700-2½ 704 (800-2½)