UNIVERSAL CITY, TEXAS

ILS or LOC RWY 33L

LOC I-VQE	APCH CRS	Rwy ldg	8352
111.1	325°	TDZE	733
		Arpt Elev	761

[USAF] RANDOLPH AFB (KRND)

RADAR or DME required

* Circling not authorized NE of Rwy 15R-33L.

MISSED APPROACH: Climb to 3000 out RND VORTAC R-317 to 13 DME (HAKTI). Expect ATC instructions.

ATIS★	SAN ANTONIO APP CON	TOWER★	GND CON	CLNC DEL (RWY 15L-33R)	HANGOVER ATIS★	HANGOVER TOWER★	HANGOVER GND CON
290.525	128.05 318.1	128.25 294.7	119.65 275.8	338.35	327.8	120.5 291.1	124.75 353.75

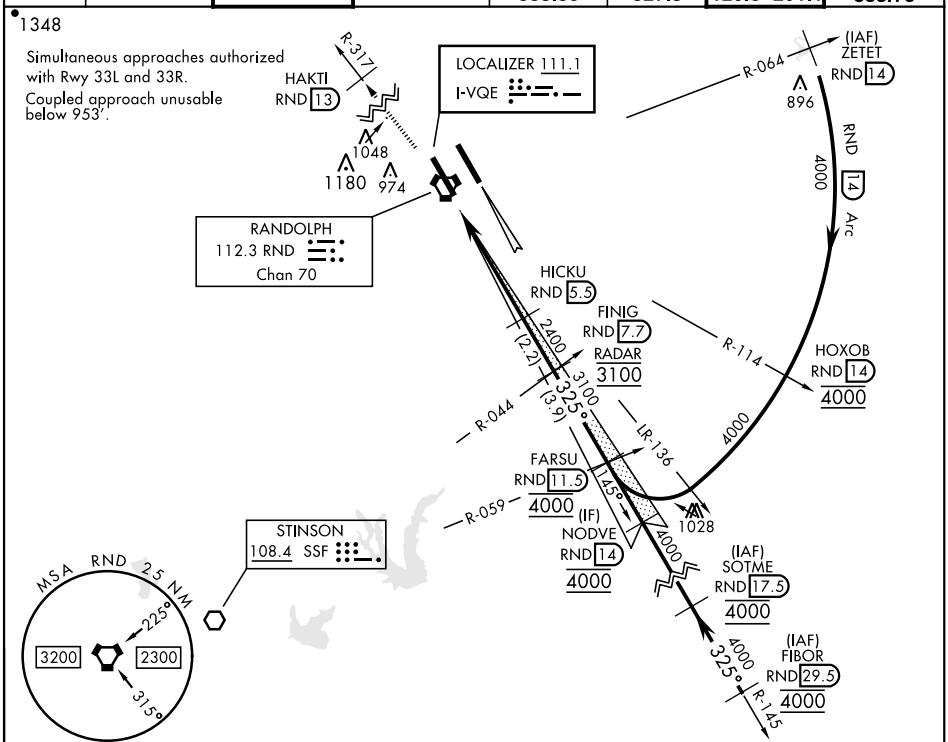

EMERG SAFE ALT 100 NM 4100

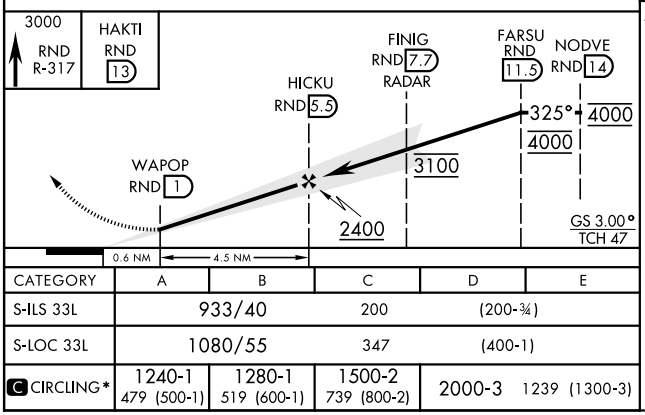

ELEV	761	TDZE	733

ALS Rwy 15L nstd len 2100'
HIRL all rwys

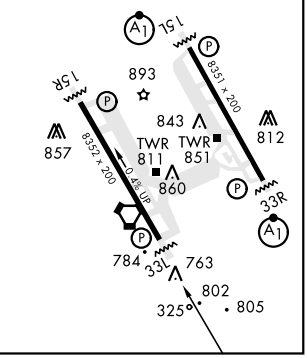

CATEGORY	A	B	C	D	E
S-ILS 33L	933/40		200	(200-¾)	
S-LOC 33L	1080/55		347	(400-1)	
C CIRCLING*	1240-1 479 (500-1)	1280-1 519 (600-1)	1500-2 739 (800-2)	2000-3 1239 (1300-3)	