

(SLENA1.SLENA) 24025

AL-341 (FAA)

RANDOLPH AFB (KRND)  
UNIVERSAL CITY, TEXAS

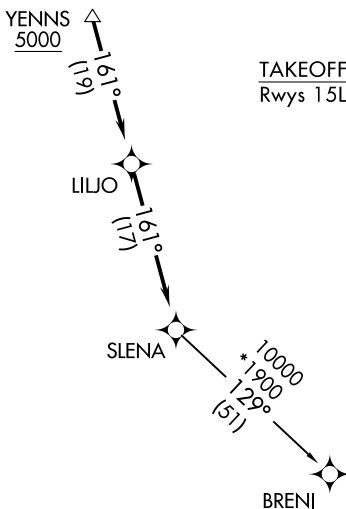
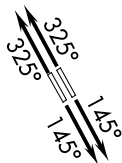
# SLENA ONE DEPARTURE (RNAV)

**TOP ALTITUDE:  
ASSIGNED BY ATC**

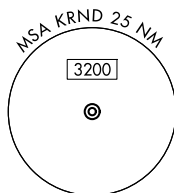
RNAV 1 - DME/DME IRU or GPS.

RADAR required.

SAN ANTONIO DEP CON  
127.1 290.225  
ATIS \*  
290.525  
ATIS (HANGOVER) \*  
327.8  
CLNC DEL (Rwy 15L-33R)  
338.35  
GND CON  
119.65 275.8  
GND CON (HANGOVER)  
124.75 353.75  
TOWER \*  
128.25 294.7  
HANGOVER TOWER \*  
120.5 291.1



**TAKEOFF MINIMUMS**  
Rwys 15L/R, 33L/R: Standard.



NOTE: Chart not to scale.

## DEPARTURE ROUTE DESCRIPTION

TAKEOFF RUNWAY 15L/R: Climb on heading 145° or as assigned by ATC, for vectors to YENNS, thence . . . .

TAKEOFF RUNWAY 33L/R: Climb on heading 325° or as assigned by ATC, for vectors to YENNS, thence . . . .

. . . . on track 161° to LILJO, then on track 161° to SLENA, then on transition.  
Maintain ATC assigned altitude.

BRENI TRANSITION (SLENA1.BRENI)

**SLENA ONE DEPARTURE (RNAV)**  
(SLENA1.SLENA) 25JAN24

UNIVERSAL CITY, TEXAS  
RANDOLPH AFB (KRND)

SC-3, 20 FEB 2025 to 20 MAR 2025

SC-3, 20 FEB 2025 to 20 MAR 2025