

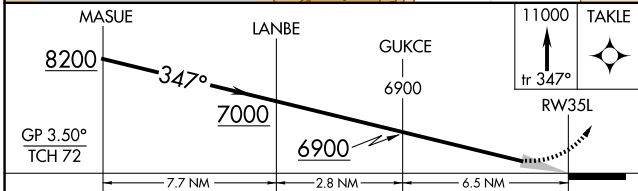
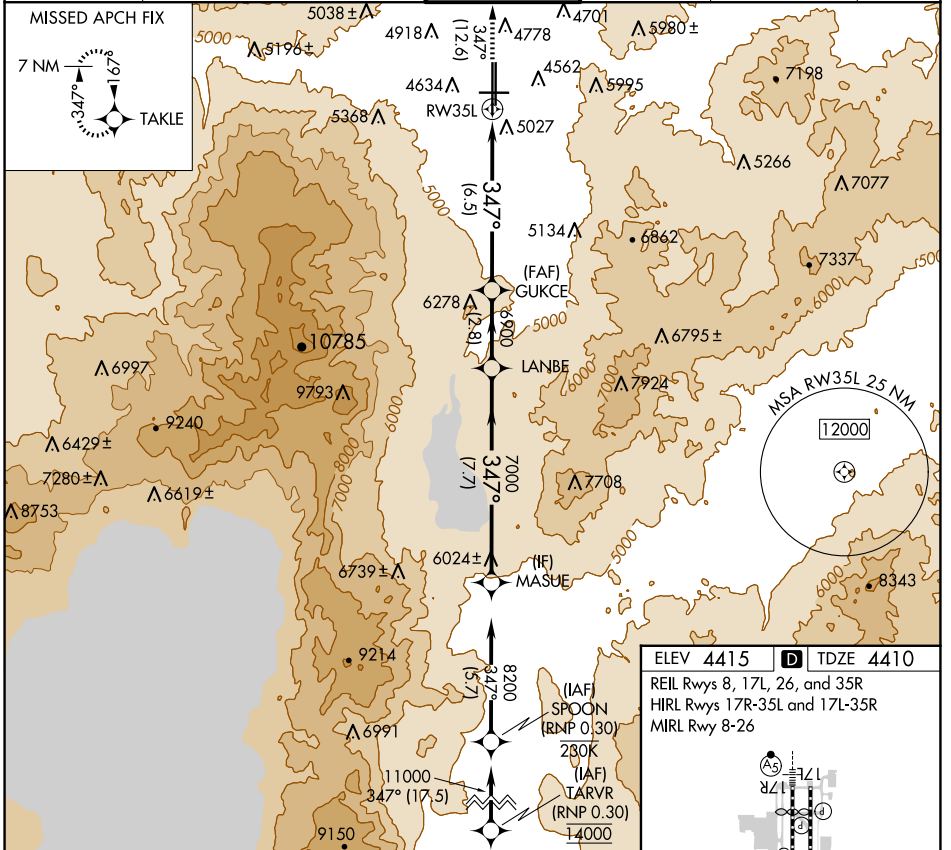
RNAV (RNP) Z RWY 35L

RENO/TAHOE INTL (RNO)

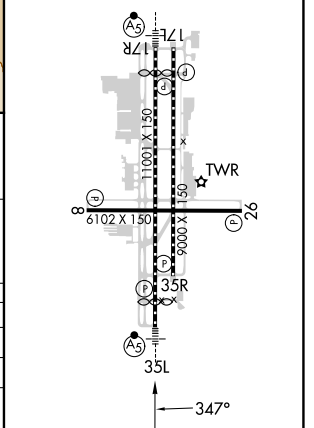
APP CRS	Rwy Idg	10011
347°	TDZE	4410
	Apt Elev	4415

RNP AR APCH - GPS.		MALSR	MISSED APPROACH: Climb to 11000 on track 347° to TAKLE and hold, continue climb-in-hold to 11000. *Missed approach requires minimum climb of 300 feet per NM to 7140.	
-13°C				

D-ATIS	NORCAL APP CON	RENO TOWER	GND CON	CLNC DEL	CPDLC
135.8 363.0	119.2 279.55 126.3 353.9	118.7 257.8	121.9 348.6	124.9 370.85	



ELEV 4415		TDZE 4410
REIL Rwy 8, 17L, 26, and 35R		
HIRL Rwy 17R-35L and 17L-35R		
MIRL Rwy 8-26		



CATEGORY	A	B	C	D
RNP 0.10 DA*		4736-1/2	326 (400-1/2)	
RNP 0.30 DA		5349-2	939 (1000-2)	

AUTHORIZATION REQUIRED

SW-4, 20 FEB 2025 to 20 MAR 2025

SW-4, 20 FEB 2025 to 20 MAR 2025