NDB RWY 35
SALINA RGNL (SLN)

LOM SL	APP CRS	Rwy ldg / TDZE / Apt Elev
344	353°	12300 / 1271 / 1288

Cat D Circling NA southwest of runway 12-30. For inop ALS, increase S-35 Cats A/B visibility to 1 SM and Cats C/D to 1⅜ SM.

MALSR

MISSED APPROACH: Climb to 3000 direct SLN VORTAC and hold.

ATIS	KANSAS CITY CENTER	SALINA TOWER ★	GND CON	UNICOM
120.15	134.9 363.2	119.3 (CTAF) L 257.7	121.9 360.8	122.95

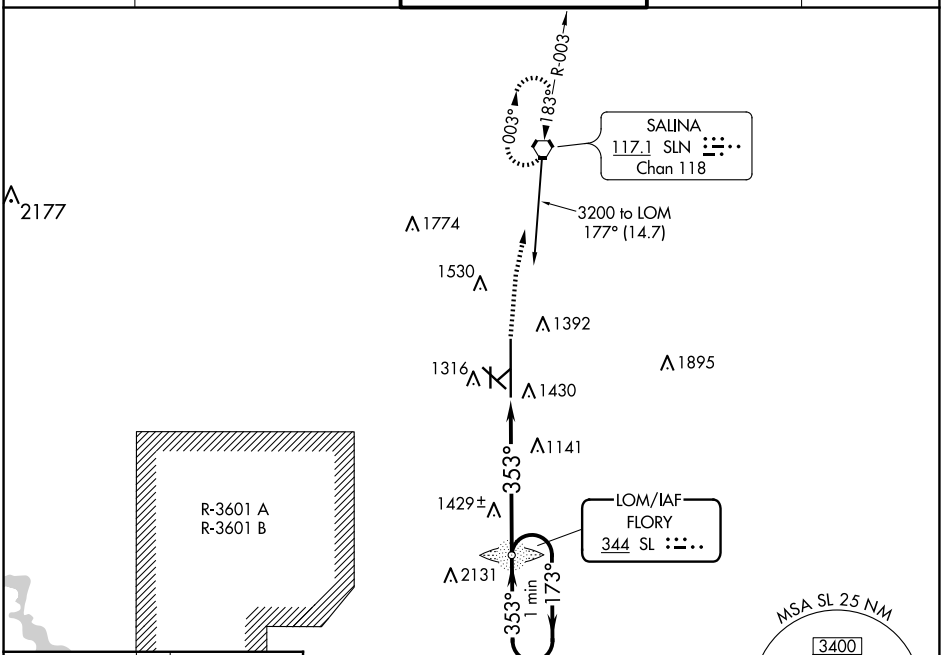

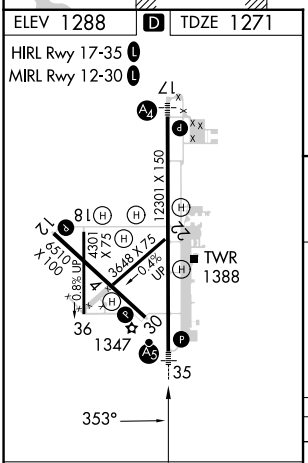

FAF to MAP 5.7 NM					
Knots	60	90	120	150	180
Min:Sec	5:42	3:48	2:51	2:17	1:54

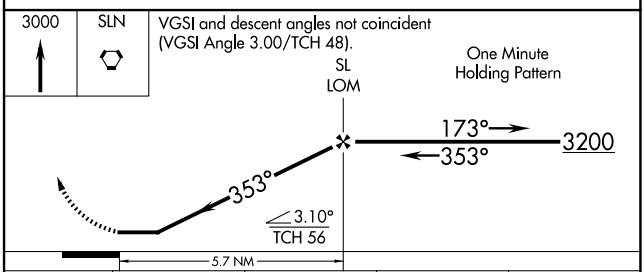

CATEGORY	A	B	C	D
S-35	1760-¾ 489 (500-¾)		1760-1 489 (500-1)	1760-1¼ 489 (500-1¼)
CIRCLING	1820-1 532 (600-1)	1840-1 552 (600-1)	1860-1½ 572 (600-1½)	1860-2 572 (600-2)

NC-2, 20 FEB 2025 to 20 MAR 2025