LDA RWY 35

SALT LAKE CITY INTL (SLC)

LOC/DME I-UTJ	APP CRS	Rwy ldg	9272
111.5	344°	TDZE	4227
Chan 52		Apt Elev	4231

RNP APCH - GPS. From QWENN or JAZZZ.

DME required.

T Simultaneous approach authorized. For inop ALS, increase S-LDA/GS 35 all Cats visibility to RVR 4000, increase S-LDA 35 Cat E visibility to 1¼ SM. Cat E restricted to USAF/USN aircraft.

MALSR A5

MISSED APPROACH: Climb to 4800 then climbing left turn to 9000 direct TCH VORTAC and on TCH VORTAC R-331 to OGD VORTAC and hold.

D-ATIS	SALT LAKE CITY APP CON	SALT LAKE CITY TOWER	GND CON	CLNC DEL	CPDLC
124.75 125.625	125.7 284.6	118.3 257.8	121.9 348.6	127.3 379.975	

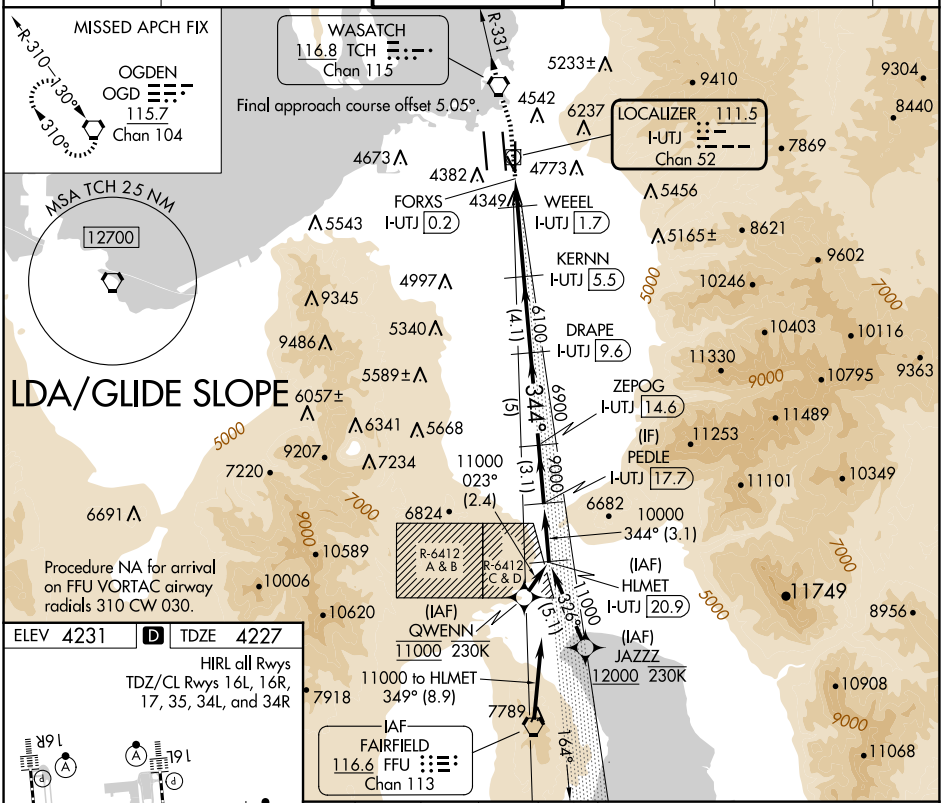

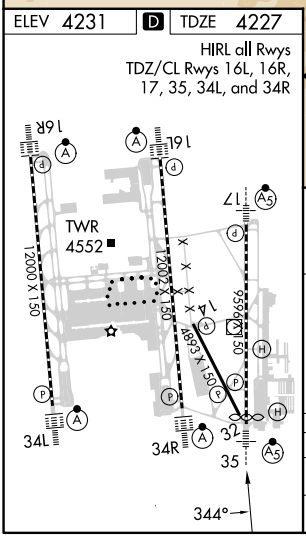

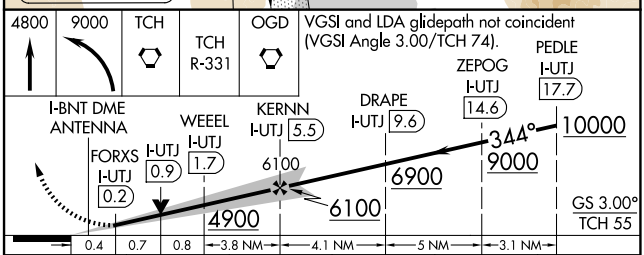

CATEGORY	A	B	C	D	E
S-LDA/GS 35	4477/24 250 (300-½)				
S-LDA 35	4660/24 433 (500-½)		4660/40 433 (500-¾)		

SW-4, 20 FEB 2025 to 20 MAR 2025
SW-4, 20 FEB 2025 to 20 MAR 2025