

(SLENA1.SLENA) 24081

AL-369 (FAA)

SAN ANTONIO INTL (SAT)  
SAN ANTONIO, TEXAS


# SLENA ONE DEPARTURE (RNAV)

SAN ANTONIO DEP CON  
125.7 290.225 (Rwys 13L/R, 22, 31L/R)  
127.1 269.1 (Rwy 4)  
D-ATIS  
118.9  
CLNC DEL  
126.7  
CPDLC  
GND CON  
121.9 348.6  
SAN ANTONIO TOWER  
119.8 257.8

RNAV 1 - DME/DME IRU or GPS.

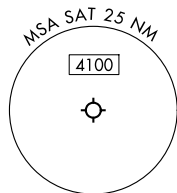
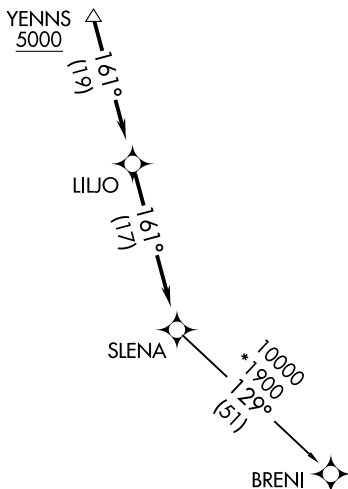
RADAR required.

**TOP ALTITUDE:**  
**5000**



### TAKEOFF MINIMUMS

Rwys 4, 13L/R, 22, 31L/R: Standard.



NOTE: Chart not to scale.

### DEPARTURE ROUTE DESCRIPTION

**TAKEOFF RUNWAY 4:** Climb on heading 037° or as assigned by ATC, for vectors to YENNS, thence . . . .

**TAKEOFF RUNWAYS 13L/R:** Climb on heading 128° or as assigned by ATC, for vectors to YENNS, thence . . . .

**TAKEOFF RUNWAY 22:** Climb on heading 217° or as assigned by ATC, for vectors to YENNS, thence . . . .

**TAKEOFF RUNWAYS 31L/R:** Climb on heading 308° or as assigned by ATC, for vectors to YENNS, thence . . . .

. . . . on track 161° to LILJO, then on track 161° to SLENA, then on transition. Maintain 5000.

BRENI TRANSITION (SLENA1.BRENI)

**SLENA ONE DEPARTURE (RNAV)**  
(SLENA1.SLENA) 25JAN24

SAN ANTONIO, TEXAS  
SAN ANTONIO INTL (SAT)

SC-3, 20 FEB 2025 to 20 MAR 2025

SC-3, 20 FEB 2025 to 20 MAR 2025