HOMESTEAD, FLORIDA

HI-TACAN Y RWY 6

TACAN HST Chan 19	APCH CRS 056°	Rwy ldg 11,201 TDZE 5 Arpt Elev 6	AL-494 [USAF]	HOMESTEAD ARB (KHST)

* When ALS inop, increase vis to 1⅜ miles.
** Circling NA NW of Rwy 6-24.

ALSF-1 A1

MISSED APPROACH: Climb to 800 then climbing right turn to 3000 intercept HST TACAN R-180 to JOMIN and hold.

ATIS ★	APP CON	TOWER	GND CON	CLNC DEL
132.275 269.9	123.8 257.675	133.45 279.55	121.75 275.8	121.75 275.8

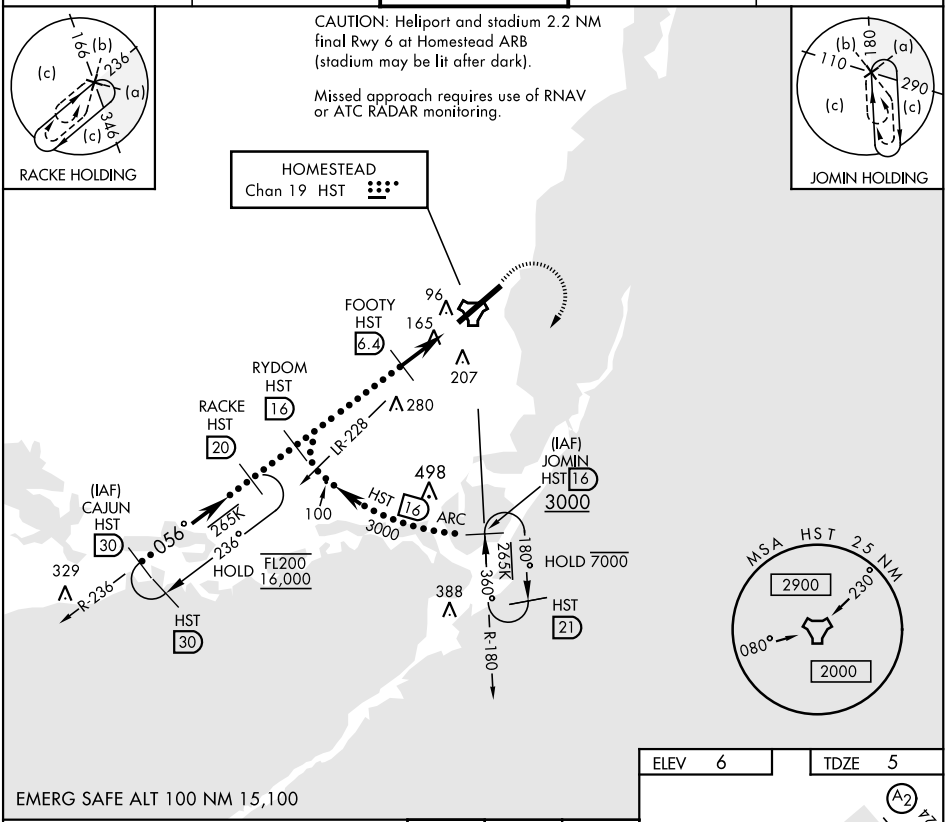

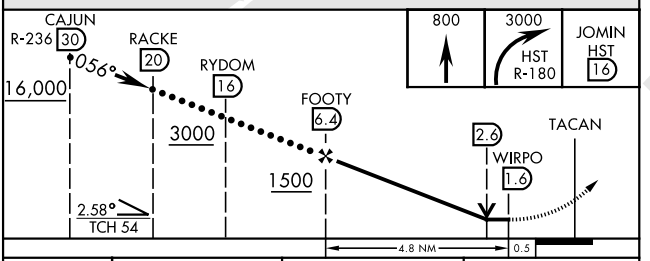

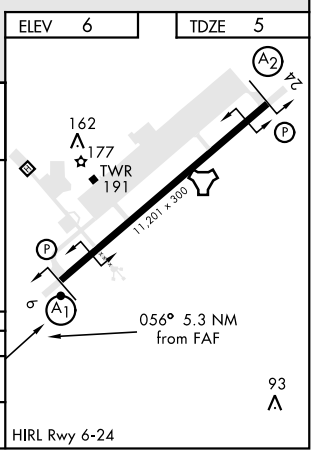

CATEGORY	C	D	E
S-6 *	460/45 455 (500-⅞)		
C CIRCLING **	520-1½ 514 (600-1½)	580-2 574 (600-2)	780-2¾ 774 (800-2¾)

HOMESTEAD, FLORIDA 25°29′N-80°23′W HOMESTEAD ARB (KHST)

Amdt 1 21APR22

HI-TACAN Y RWY 6