

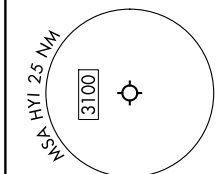
# ILEXY FOUR DEPARTURE (RNAV)

SC-3, 20 FEB 2025 to 20 MAR 2025

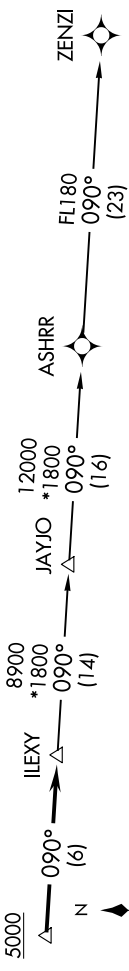
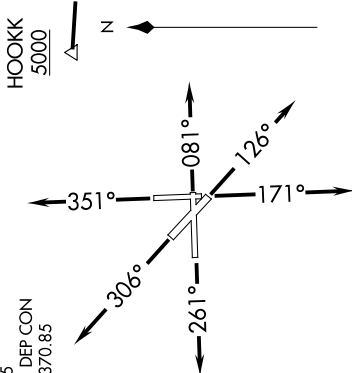
**TOP ALTITUDE:  
ASSIGNED BY ATC**

RNAV 1 - DME/DME/IRU or GPS.  
RADAR required.

NOTE: Houston terminal area arrivals expect routing from ILEXY.  
NOTE: JAYJO transition to join V306 only.  
NOTE: Aircraft not destined the Houston terminal area or joining V306 must file the ZENZI transition.



ATIS 120.825  
 CLNC DEL 120.125  
 CLNC DEL (when hvr closed) 121.35  
 GND CON 120.125  
 SAN MARCOS TOWER \* 126.825  
 AUSTIN DEP CON 119.0 370.85



### TAKEOFF MINIMUMS

Rwys 8, 13, 17, 26: Standard.  
 Rwy 31: Standard with minimum climb of 210' per NM to 2600.  
 Rwy 35: Standard with minimum climb of 230' per NM to 2600.

NOTE: Chart not to scale.

### DEPARTURE ROUTE DESCRIPTION

**TAKEOFF RUNWAY 8:** Climb on heading 081° or as assigned by ATC for vectors to cross HOOKK at or above 5000, thence . . . .  
**TAKEOFF RUNWAY 13:** Climb on heading 126° or as assigned by ATC for vectors to cross HOOKK at or above 5000, thence . . . .  
**TAKEOFF RUNWAY 17:** Climb on heading 171° or as assigned by ATC for vectors to cross HOOKK at or above 5000, thence . . . .  
**TAKEOFF RUNWAY 26:** Climb on heading 261° or as assigned by ATC for vectors to cross HOOKK at or above 5000, thence . . . .  
**TAKEOFF RUNWAY 31:** Climb on heading 306° or as assigned by ATC for vectors to cross HOOKK at or above 5000, thence . . . .  
**TAKEOFF RUNWAY 35:** Climb on heading 351° or as assigned by ATC for vectors to cross HOOKK at or above 5000, thence . . . .  
 . . . . on track 090° to ILEXY, then on transition. Maintain altitude assigned by ATC. Expect filed altitude 10 minutes after departure.

JAYJO TRANSITION (ILEXY4.JAYJO)  
 ZENZI TRANSITION (ILEXY4.ZENZI)

# ILEXY FOUR DEPARTURE (RNAV)

(ILEXY4.ILEXY) 15JUN23

SC-3, 20 FEB 2025 to 20 MAR 2025