

CAMRN FOUR ARRIVAL

NEW YORK, NEW YORK

NEW YORK APP CON
 128.125 269.0
 FRG ATIS
 126.65
 JFK D-ATIS
 128.725 (ARR/DEP)
 117.7 (ARR-NE)
 115.4 (ARR-SW)

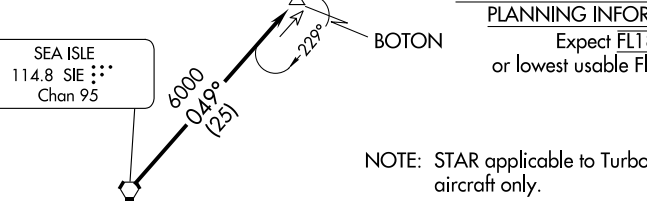
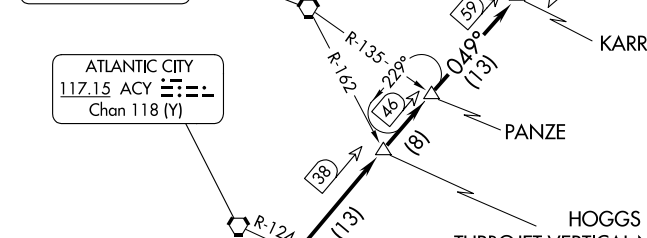
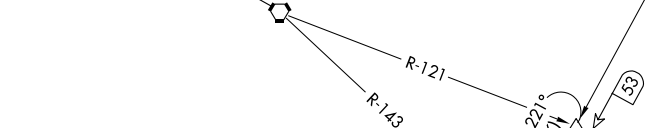
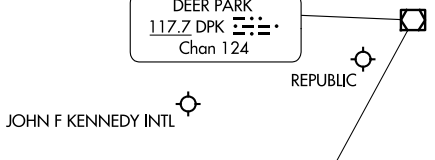
DEER PARK
 117.7 DPK
 Chan 124

ROBBINSVILLE
 113.8 RBV
 Chan 85

COYLE
 113.4 CYN
 Chan 81

ATLANTIC CITY
 117.15 ACY
 Chan 118 (Y)

SEA ISLE
 114.8 SIE
 Chan 95



CAMRN
TURBOJET VERTICAL NAVIGATION
PLANNING INFORMATION
 Expect 11000 and 250K.

HOGGS
TURBOJET VERTICAL NAVIGATION
PLANNING INFORMATION
 Expect FL180
 or lowest usable Flight Level.

NOTE: STAR applicable to Turbojet aircraft only.

NOTE: Chart not to scale.

ARRIVAL ROUTE DESCRIPTION

From over SIE VORTAC via SIE R-049 and DPK R-221 to CAMRN INT. Expect radar vectors to final approach fix in use.

CAMRN FOUR ARRIVAL

NEW YORK, NEW YORK

NE-2, 20 FEB 2025 to 20 MAR 2025

NE-2, 20 FEB 2025 to 20 MAR 2025