WAAS CH 97623 W15A	APP CRS 151°	Rwy ldg 4500 TDZE 45 Apt Elev 47

RNAV (GPS) RWY 15
NANTUCKET MEML (ACK)

RNP APCH.

Baro-VNAV NA when using Hyannis altimeter setting. For uncompensated Baro-VNAV systems, LNAV/VNAV NA below -15°C or above 43°C. Rwy 15 helicopter visibility reduction below ¾ SM NA. When local altimeter setting not received, use Hyannis altimeter setting and increase LPV DA to 358, LNAV/VNAV DA to 543, and all MDA 80 feet; increase LNAV/VNAV all Cats and LNAV Cats C and D visibility ¼ mile.

MISSED APPROACH: Climb to 2300 direct DUPKE and hold.

ATIS	BOSTON APP CON	NANTUCKET TOWER ★	GND CON	CLNC DEL	UNICOM
127.5	126.1 318.1	118.3 (CTAF) L	132.5	119.375	122.95

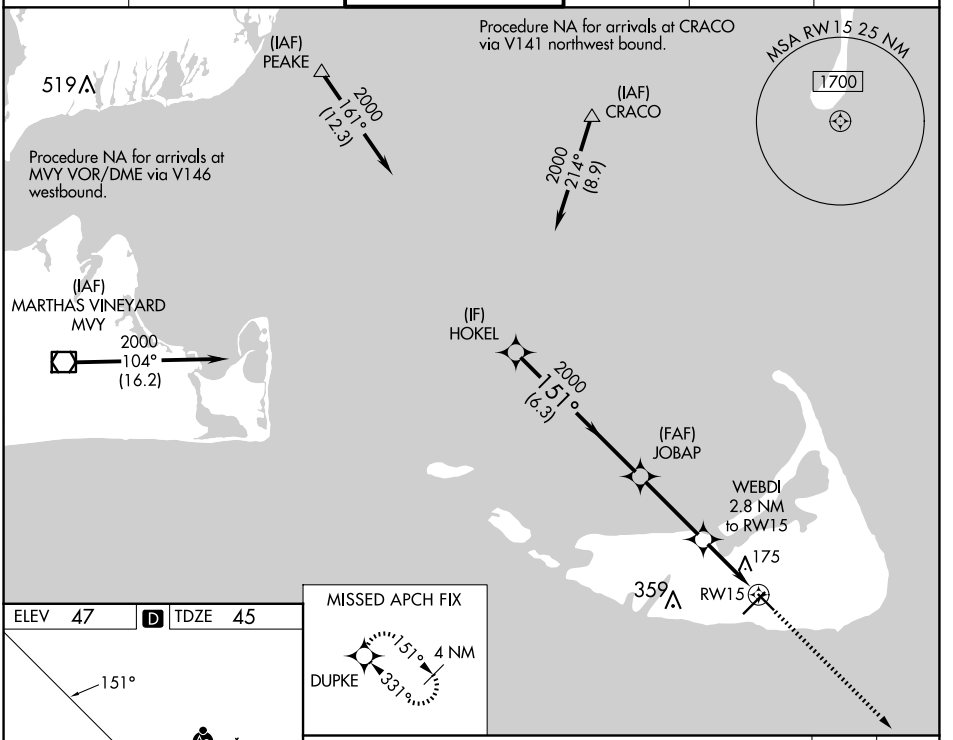

ELEV 47 D TDZE 45

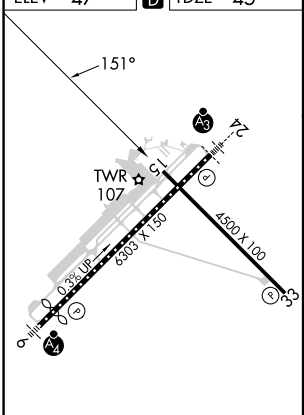

TDZ/CL Rwy 24
REIL Rwys 15 and 33
MIRL Rwy 15-33 L
HIRL Rwy 6-24 L

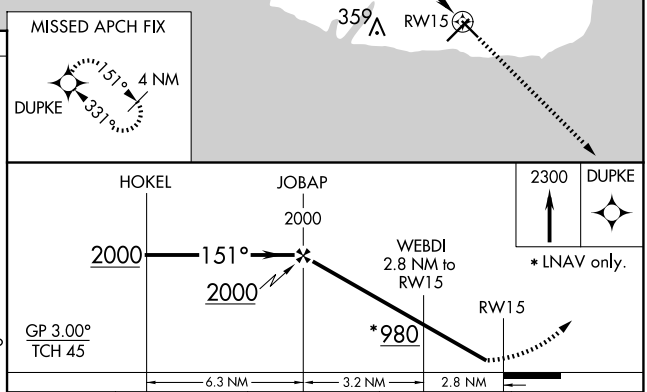

CATEGORY	A	B	C	D
LPV DA	295-1 250 (300-1)			
LNAV/VNAV DA	480-1½ 435 (500-1½)			
LNAV MDA	440-1 395 (400-1)		440-1⅛ 395 (400-1⅛)	

NE-1, 20 FEB 2025 to 20 MAR 2025
NE-1, 20 FEB 2025 to 20 MAR 2025