VORTAC ACY	APP CRS	Rwy ldg	6145
117.15	048°	TDZE	68
Chan 118 (Y)		Apt Elev	75

VOR RWY 4
ATLANTIC CITY INTL (ACY)

T A Rwy 4 helicopter visibility reduction below ¾ SM NA.

MISSED APPROACH: Climbing right turn to 2000 on ACY VORTAC R-090 to SMITS INT/11 DME and hold.

ATIS	ATLANTIC CITY APP CON	ATLANTIC CITY TOWER	GND CON	CLNC DEL
125.725 316.15	124.6 327.125	120.3 239.0	121.9 284.6	127.85 353.775

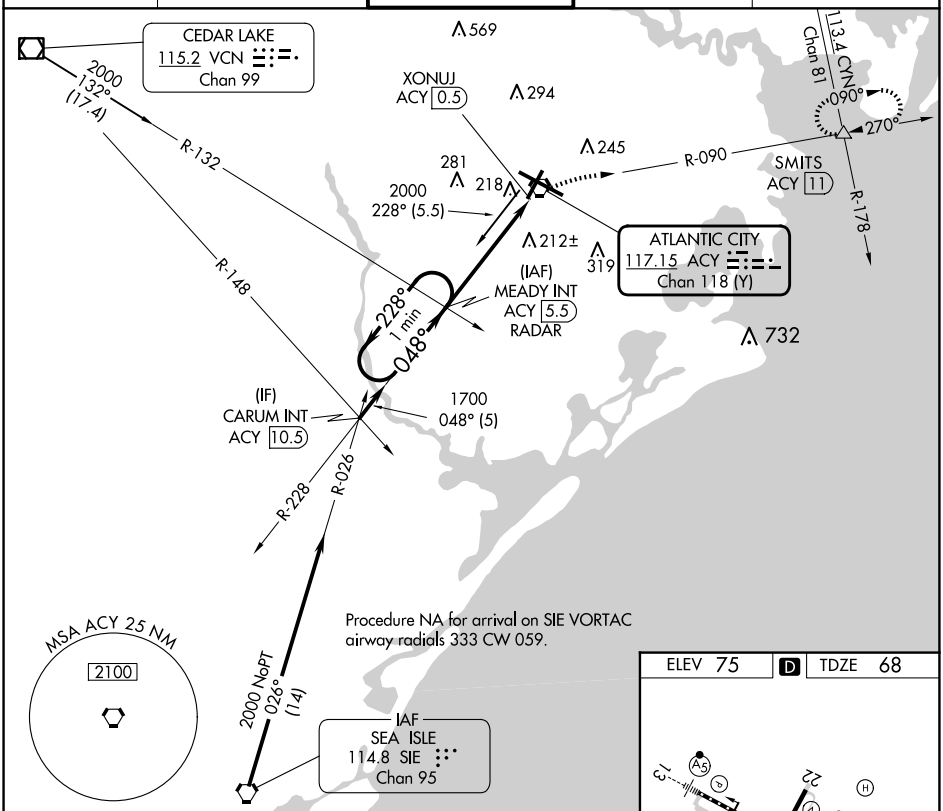

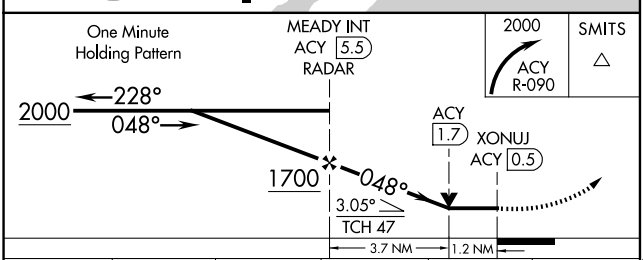

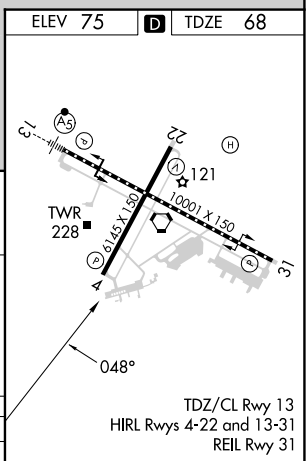

CATEGORY	A	B	C	D	E
S-4	480-1 412 (500-1)		480-1¼ 412 (500-1¼)		480-1½ 412 (500-1½)
CIRCLING	540-1 465 (500-1)	600-1 525 (600-1)	620-1½ 545 (600-1½)	640-2 565 (600-2)	760-2½ 685 (700-2½)

FAF to MAP 4.9 NM

Knots	60	90	120	150	180
Min:Sec	4:54	3:16	2:27	1:58	1:38

ATLANTIC CITY, NEW JERSEY
Amdt 15D 09SEP21
39°27′N-74°35′W
ATLANTIC CITY INTL (ACY)
VOR RWY 4

NE-2, 20 FEB 2025 to 20 MAR 2025
NE-2, 20 FEB 2025 to 20 MAR 2025