

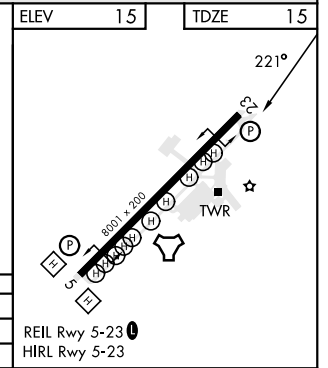
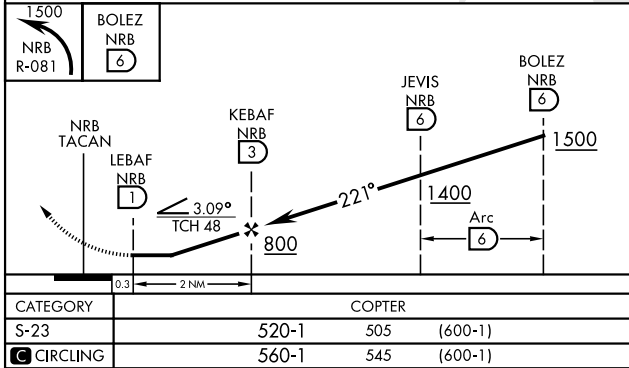
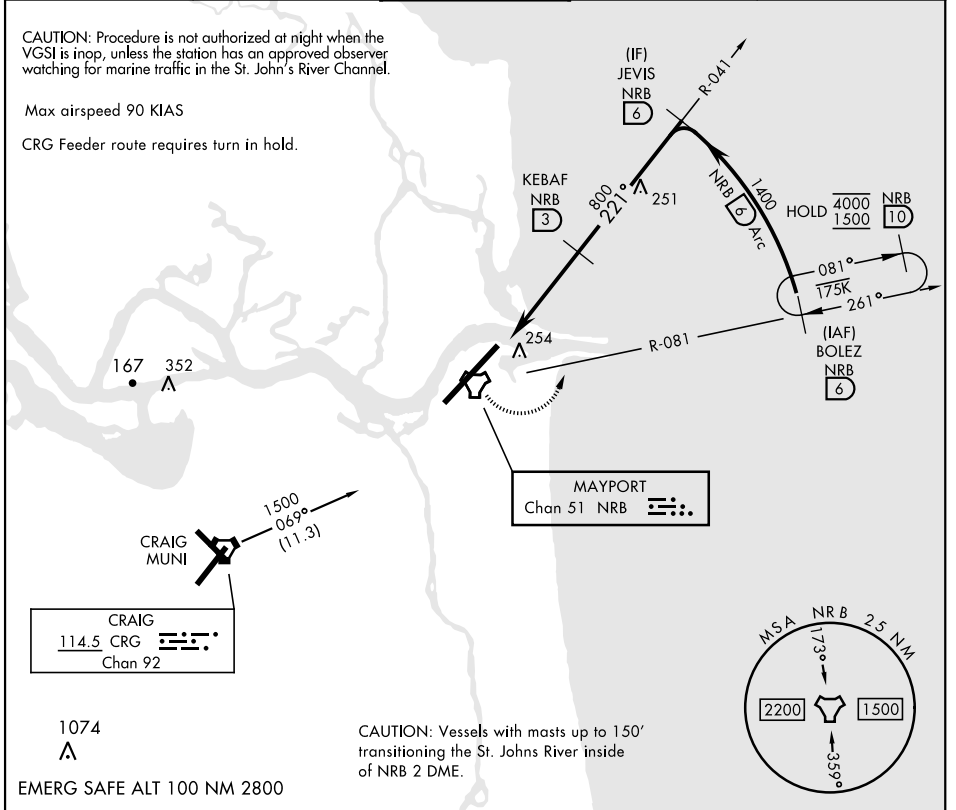
COPTER TACAN Z RWY 23

TACAN Chan 51	NRB	APCH CRS 221°	Rwy Ldg TDZE Arpt Elev 8001 15 15
-------------------------	-----	-------------------------	---

[USN] MAYPORT NS (ADM DAVID L. MC DONALD FLD) (KNRB)

Visibility reduction by helicopters NA.	MISSED APPROACH: Climbing left turn to 1500 via NRB TACAN R-081 to BOLEZ and hold.
---	--

ATIS ★ 236.775	JACKSONVILLE APP CON 124.9 308.4	TOWER ★ 118.75 239.30	GND CON 126.5 233.7	ASR/PAR
--------------------------	--	---------------------------------	-------------------------------	---------



COPTER TACAN Z RWY 23

SE-3, 20 FEB 2025 to 20 MAR 2025

SE-3, 20 FEB 2025 to 20 MAR 2025