

# SWVAY FOUR ARRIVAL (RNAV)

DALLAS, TEXAS

SC-2, 20 FEB 2025 to 20 MAR 2025

LONE STAR APP CON  
135.975 379.9  
ADS ATIS  
133.4  
DAL D-ATIS  
120.15  
FWS ATIS  
120.025  
RBD ATIS  
124.35  
TKI ATIS  
119.925

NOTE: RADAR required.

NOTE: RNAV 1.

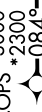
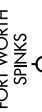
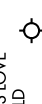
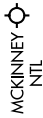
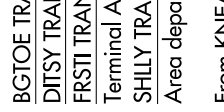

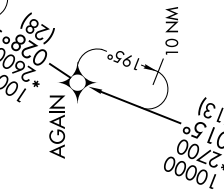

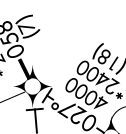
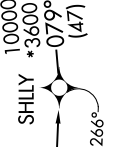
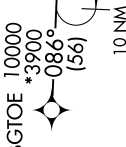
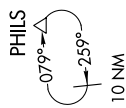
NOTE: DME/DME/IRU or GPS required.

NOTE: DAL ARRIVALS: Props only. Turbojet aircraft file and expect the BACHR or DRYYE RNAV STARS.

NOTE: Props exempt from speed restriction at KNEAD.

NOTE: When DFW is in south flow, turbojets expect to cross KNEAD at 10000.

NOTE: When DFW is in north flow, turbojets expect to cross KNEAD at 12000.



## ARRIVAL ROUTE DESCRIPTION

BGTOE TRANSITION (BGTOE.SWVAY4)

DITSY TRANSITION (DITSY.SWVAY4)

FRSTI TRANSITION (FRSTI.SWVAY4): (For ACT and GRK Terminal Area departures only).

SHILLY TRANSITION (SHILLY.SWVAY4): (For ABI Terminal Area departures only).

From KNEAD on track 058° to DRYYE, then on track 068° to SCOPS, then on track 084° to SWVAY, then on track 084°.

Expect RADAR vectors to final approach course.

NOTE: Chart not to scale.

# SWVAY FOUR ARRIVAL (RNAV)

DALLAS, TEXAS

SC-2, 20 FEB 2025 to 20 MAR 2025