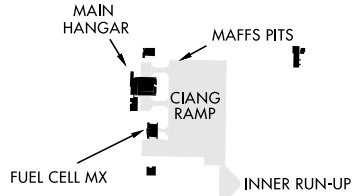
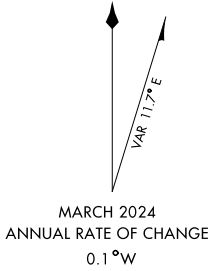


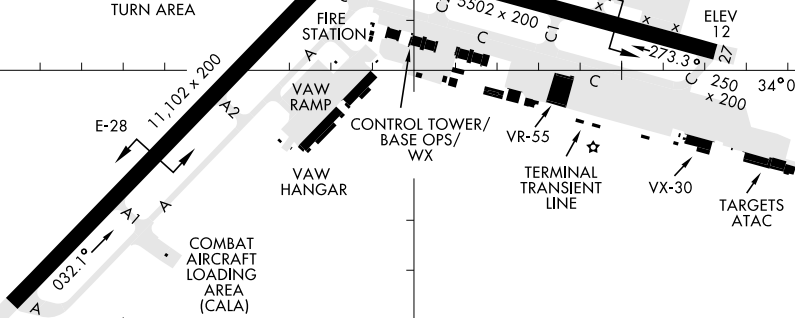
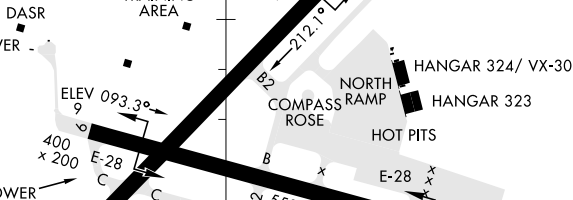
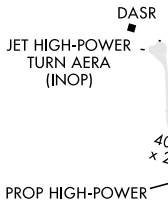
AIRPORT DIAGRAM

ATIS ★
 125.55 363.05
 TOWER ★
 124.85 290.375
 GND CON
 121.6 360.2
 CLNC DEL
 120.75 279.55



Rwy 3-21
 PCN 47 R/C/W/T
 Rwy 9-27
 PCN 51 F/B/W/T
 Runways ungrooved

FIELD
 ELEV
 13



9' tall seawall constructed of boulders (non-frangible).

SW-3, 20 FEB 2025 to 20 MAR 2025

SW-3, 20 FEB 2025 to 20 MAR 2025

AIRPORT DIAGRAM