



# POTTR TWO DEPARTURE


ANCHORAGE DEP CON  
126.4 270.25  
D-ATIS  
135.5  
CLNC DEL  
119.4 323.1  
GND CON  
121.9 338.25  
ANCHORAGE TOWER  
118.3 257.8


RADAR required.


**TOP ALTITUDE:  
4000**


SPARREVOHN  
117.2 SQA   
Chan 119

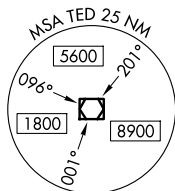
KENAI  
117.6 ENA   
Chan 123

ANCHORAGE  
113.15 TED   
Chan 78(Y)

JOHNSTONE POINT  
116.7 JOH   
Chan 114

HOMER  
114.6 HOM   
Chan 93

MIDDLETON ISLAND  
115.3 MDO   
Chan 100



### TAKEOFF MINIMUMS

Rwys 15, 25L/R, 33: NA - ATC.

Rwy 7L: 300-1½ or standard with minimum climb of 255 feet per NM to 400.

Rwy 7R: 300-1 or standard with minimum climb of 285 feet per NM to 400.

NOTE: Do not exceed 200K.

NOTE: Chart not to scale.

### DEPARTURE ROUTE DESCRIPTION

TAKEOFF RUNWAYS 7L/R: Climb on heading 074° to 600, then climbing right turn on heading 199°. Thence. . .

. . . expect RADAR vectors to assigned route or depicted fix. Maintain 4000. Expect further clearance to filed altitude within 10 minutes after departure.

AK, 20 FEB 2025 to 17 APR 2025

AK, 20 FEB 2025 to 17 APR 2025