APP CRS	Rwy ldg	11500
191°	TDZE	302
	Apt Elev	312

RNAV (RNP) Z RWY 19L
WASHINGTON DULLES INTL (IAD)

RNP AR APCH - GPS.

For uncompensated Baro-VNAV systems, procedure NA below -13°C or above 54°C. Simultaneous approach authorized. For inop ALS, increase RNP 0.11 all Cats visibility to RVR 4500.

ALSF-2

MISSED APPROACH: Climb to 800 then climbing left turn to 3000 direct ASPER and hold.

POTOMAC APP CON	DULLES TOWER	GND CON	CLNC DEL
120.45 306.925 (241°-330°)	120.1 317.8 (Rwy 1R/19L)	121.9 317.8 (EAST)	135.7 317.8
128.525 306.925 (091°-240°)	120.25 348.6 (Rwy 1C/19C)	121.625 348.6 (WEST)	
126.1 338.25 (331°-090°)	134.425 348.6 (Rwys 1L/19R and 12/30)		

D-ATIS 134.85

CPDLC

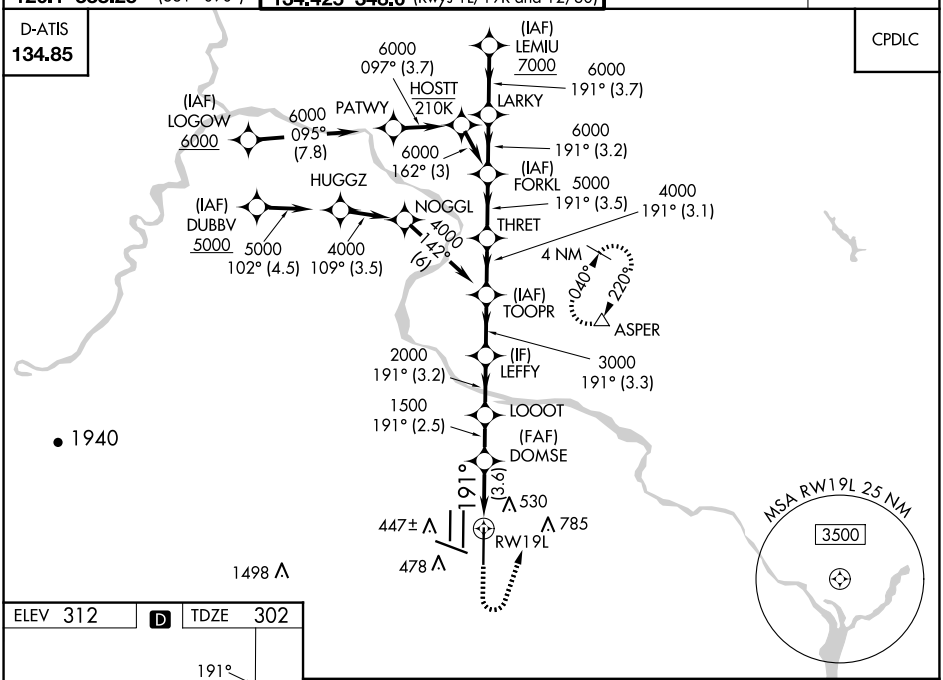

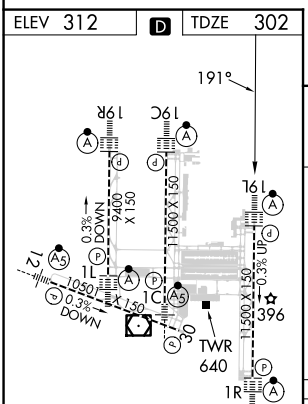

TDZ/CL Rwys 1C, 1L, 1R, 12, 19C and 19R
REIL Rwy 30
HIRL All Rwys

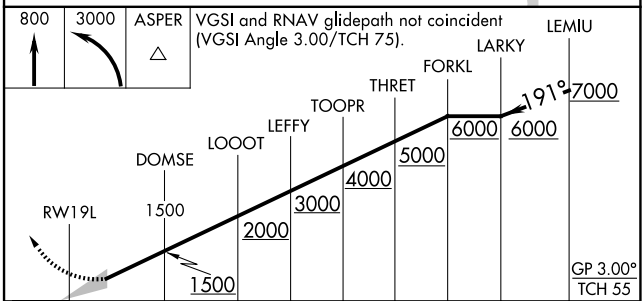

CATEGORY	A	B	C	D
RNP 0.11 DA	620/24 318 (400-½)			
RNP 0.15 DA	684/35 382 (400-⅝)			
RNP 0.30 DA	730/40 428 (500-¾)			

AUTHORIZATION REQUIRED

NE-3, 20 FEB 2025 to 20 MAR 2025