ILS or LOC RWY 18R

HUNTSVILLE INTL-CARL T JONES FLD (HSV)

LOC I-HSV	APP CRS	Rwy ldg	12600
109.3	185°	TDZE	629
		Apt Elev	629

DME required. RADAR required for procedure entry.

ASR: Circling NA for Cats C/D/E east of Rwy 18L-36R. Simultaneous approach authorized. For inop ALS, increase S-ILS 18R Cat E visibility to RVR 4000 and S-LOC 18R Cat E visibility to 1¼ SM. DME from RQZ VORTAC. DME use requires simultaneous reception of I-HSV and RQZ DME.

ALSF-2

MISSED APPROACH: Climb to 1300 then climbing right turn to 3000 on heading 270° and RQZ R-230 to JUVLO/RQZ 28.7 DME and hold.

ATIS	HUNTSVILLE APP CON ★	HUNTSVILLE TOWER ★	GND CON	CLNC DEL	UNICOM
121.25	125.6 354.1	127.6 (CTAF) L 350.35	121.9 269.525	120.35	122.95

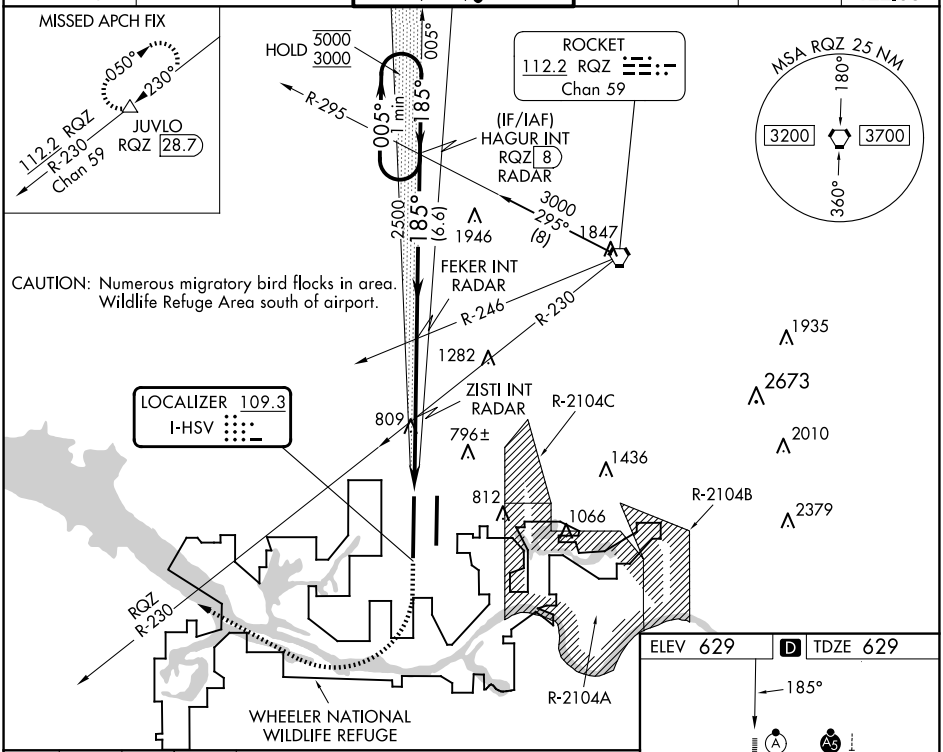

CAUTION: Numerous migratory bird flocks in area. Wildlife Refuge Area south of airport.

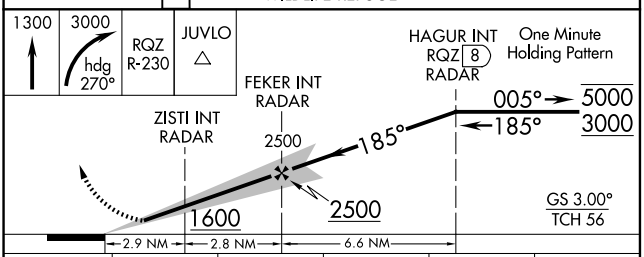

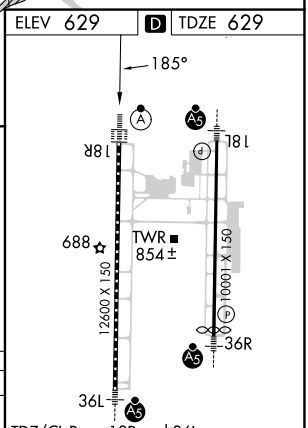

TDZ/CL Rwys 18R and 36L
HIRL Rwys 18L-36R and 18R-36L L

CATEGORY	A	B	C	D	E
S-ILS 18R	829/18 200 (200-½)				
S-LOC 18R	1060/24 431 (500-½)		1060/40 431 (500-¾)		
C CIRCLING	1160-1 531 (600-1)		1160-1½ 531 (600-1½)	1240-2 611 (700-2)	1260-2¼ 631 (700-2¼)

FAF to MAP 5.7 NM

Knots	60	90	120	150	180
Min:Sec	5:42	3:48	2:51	2:17	1:54

SE-4, 20 FEB 2025 to 20 MAR 2025
SE-4, 20 FEB 2025 to 20 MAR 2025