APP CRS	Rwy ldg	3000
056°	TDZE	1022
	Apt Elev	1031

RNAV (GPS) RWY 5
ST CLOUD RGNL (STC)

RNP APCH - GPS.

T A Rwy 5 helicopter visibility reduction below ¾ SM NA. When local altimeter setting not received, use Little Falls altimeter setting, increase all MDAs 80 feet and LNAV visibility Cat C ¼ SM. VDP NA when using Little Falls altimeter setting.

MISSED APPROACH: Climb to 3000 direct JALTI and hold.

ATIS	MINNEAPOLIS CENTER	ST. CLOUD TOWER ★	GND CON
119.375	121.05 235.775	118.25 (CTAF) L	123.75

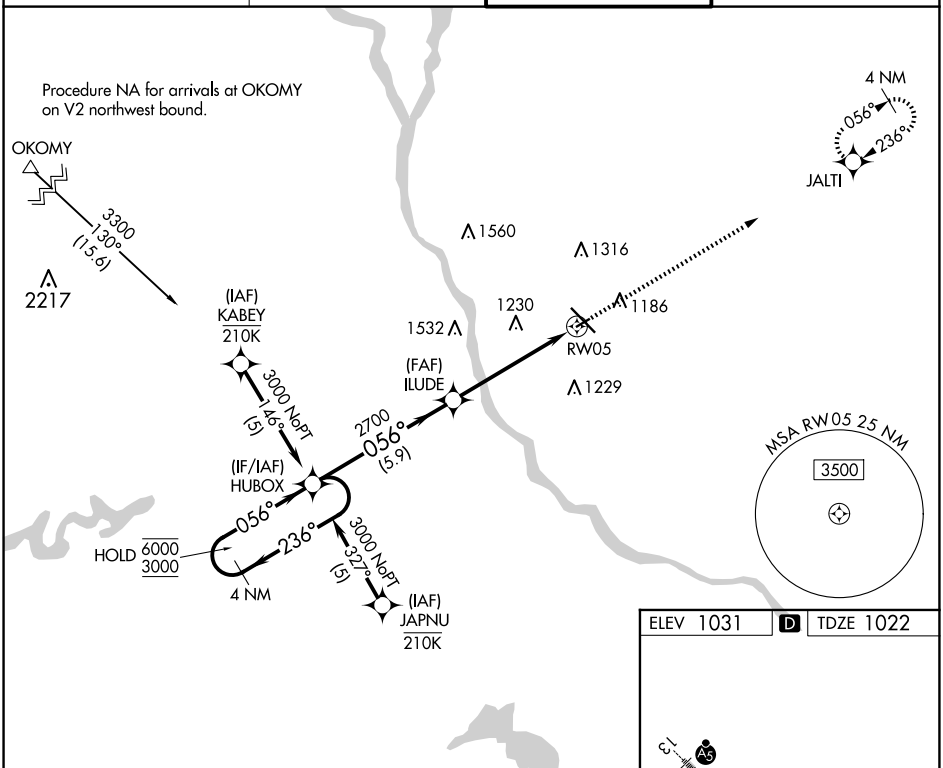

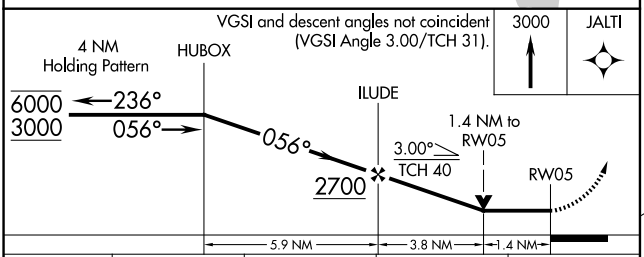

CATEGORY	A	B	C	D
LNAV MDA	1500-1	478 (500-1)	1500-1⅜ 478 (500-1⅜)	NA
CIRCLING	1500-1	469 (500-1)	1620-1½ 589 (600-1½)	NA

ELEV 1031 D TDZE 1022

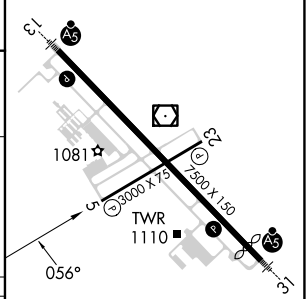

MIRL Rwy 5-23 L
HIRL Rwy 13-31 L

NC-1, 20 FEB 2025 to 20 MAR 2025

NC-1, 20 FEB 2025 to 20 MAR 2025