

24081

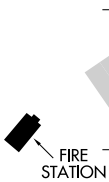
AIRPORT DIAGRAM

AL-5902 (FAA)


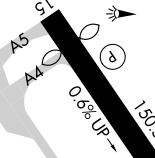
INDIANAPOLIS METRO (UMP)
INDIANAPOLIS, INDIANA

AWOS-3PT
119.375
CLNC DEL
121.625
CTAF/UNICOM 1
123.0

± 860
39°56.5' N



ELEV
787




4004 X 100

EC-2, 20 FEB 2025 to 20 MAR 2025

EC-2, 20 FEB 2025 to 20 MAR 2025

39°56.0' N



FBO

FIELD
ELEV
811

RWY 15-33
PCN 17 F/C/X/T
S-17

MIRL Rwy 15-33
REIL Rwys 15 and 33

86°3.0' W

86°2.5' W

AIRPORT DIAGRAM

24081

INDIANAPOLIS, INDIANA
INDIANAPOLIS METRO (UMP)