ILS or LOC RWY 36R
DALLAS-FORT WORTH INTL (DFW)

LOC/DME I-FJN	APP CRS		36R	36L
110.55	356°	Rwy ldg	13401	13400
Chan 42 (Y)		TDZE	581	588
		Apt Elev	607	607

Simultaneous approach authorized with Rwy 35L/C/R. Inop table does not apply to Sidestep 36L Cats A and B. DME or RADAR required.

Rwys 36R/L MALSR

MISSED APPROACH: Climb to 1100, then climbing left turn to 3000 on heading 320° and CVE VOR/DME R-298 to KAGLE INT/CVE 39 DME and hold.

D-ATIS	LONE STAR APP CON	DFW TOWER	GND CON	CLNC DEL	CPDLC
ARR 123.775 DEP 135.925	118.425	126.55 127.5 EAST 124.15 134.9 WEST	121.65 121.8 EAST 121.85 WEST	128.25	

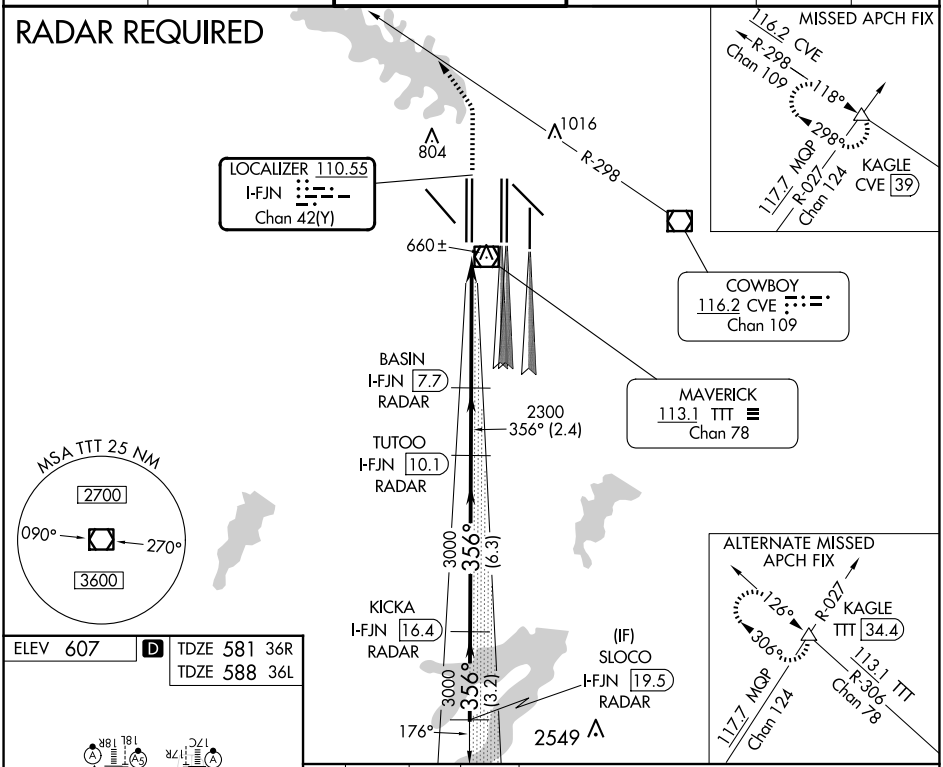

ELEV 607	D	TDZE 581 36R TDZE 588 36L

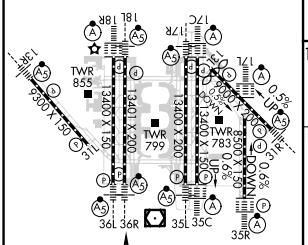

HIRL all Rwys
REIL Rwys 13L and 31L
TDZ/CL all Rwys except 13L and 31L

FAF to MAP 5.3 NM					
Knots	60	90	120	150	180
Min:Sec	5:18	3:32	2:39	2:07	1:46

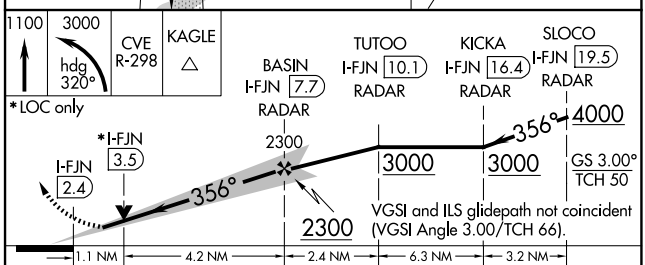

CATEGORY	A	B	C	D
S-ILS 36R	781/18 200 (200-½)			
S-LOC 36R	1000/24 419 (400-½)		1000/40 419 (400-¾)	
SIDESTEP 36L	1080/50 492 (500-1)			1080-1½ 492 (500-1½)

SC-2, 20 FEB 2025 to 20 MAR 2025