

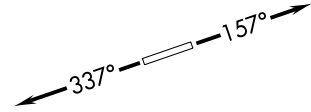
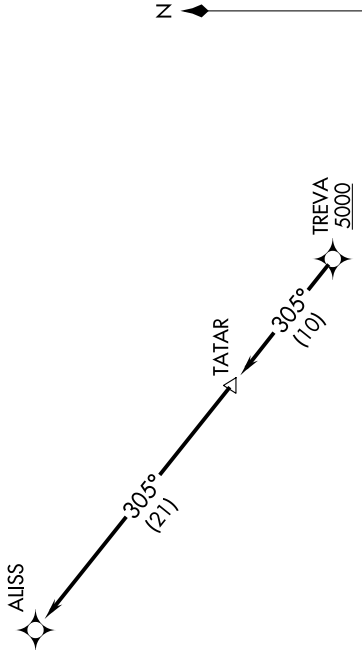
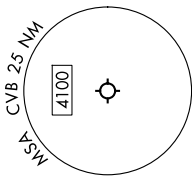
ALISS SIX DEPARTURE (RNAV)

SAN ANTONIO DEP CON
118.05 353.5

**TOP ALTITUDE:
ASSIGNED BY ATC**

RNAV 1 - GPS.
RADAR required.

SC-3, 20 FEB 2025 to 20 MAR 2025



TAKEOFF MINIMUMS
Rwys 16, 34: Standard.

DEPARTURE ROUTE DESCRIPTION

▼ TAKEOFF RUNWAY 16: Climb on heading 157° or as assigned by ATC, for vectors to TREVA, thence . . .

TAKEOFF RUNWAY 34: Climb on heading 337° or as assigned by ATC, for vectors to TREVA, thence . . .

. . . on track 305° to TATAR, then on track 305° to ALISS. Maintain ATC assigned altitude.

NOTE: Chart not to scale.

SC-3, 20 FEB 2025 to 20 MAR 2025

ALISS SIX DEPARTURE (RNAV)