

APP CRS <b>329°</b>	Rwy Idg TDZE Apt Elev	<b>N/A</b> <b>N/A</b> <b>48</b>
------------------------	-----------------------------	---------------------------------------

# RNAV (GPS)-B

COLLEGE PARK (CGS)

RNP APCH. ▼	MISSED APPROACH: Climbing right turn to 2400 direct JAXXS and hold.
----------------	---

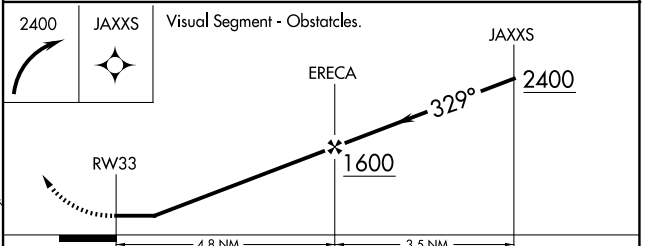
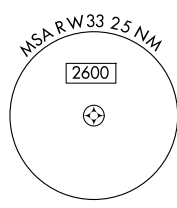
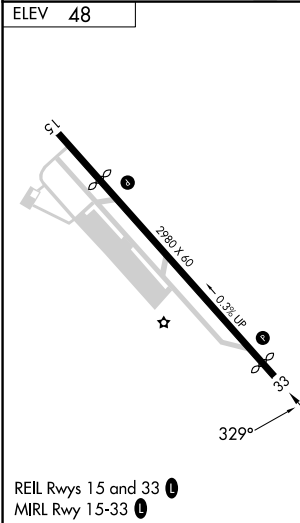
AWOS-3 <b>121.225</b>	POTOMAC APP CON <b>125.65 348.725</b>	UNICOM <b>122.975</b> (CTAF) <b>1</b>
--------------------------	--	--

## RADAR REQUIRED



NE-3, 20 FEB 2025 to 20 MAR 2025

NE-3, 20 FEB 2025 to 20 MAR 2025



CATEGORY	A	B	C	D
<b>C</b> CIRCLING	680-1 632 (700-1)	720-1 672 (700-1)	NA	