WAAS CH 90333 W27A	APP CRS 276°	Rwy ldg 4557 TDZE 9 Apt Elev 9

RNAV (GPS) RWY 27
CRYSTAL RIVER-CAPT TOM DAVIS FLD (CGC)

RNP APCH.

Circling NA to Rwys 18 and 36. Procedure NA at night.
Rwy 27 helicopter visibility reduction below 1 SM NA.

MISSED APPROACH: Climb to 700 then climbing right turn to 3000 direct OJOFY and hold.

AWOS-3	JACKSONVILLE APP CON	UNICOM
118.325	118.6 251.15	122.725 (CTAF) L

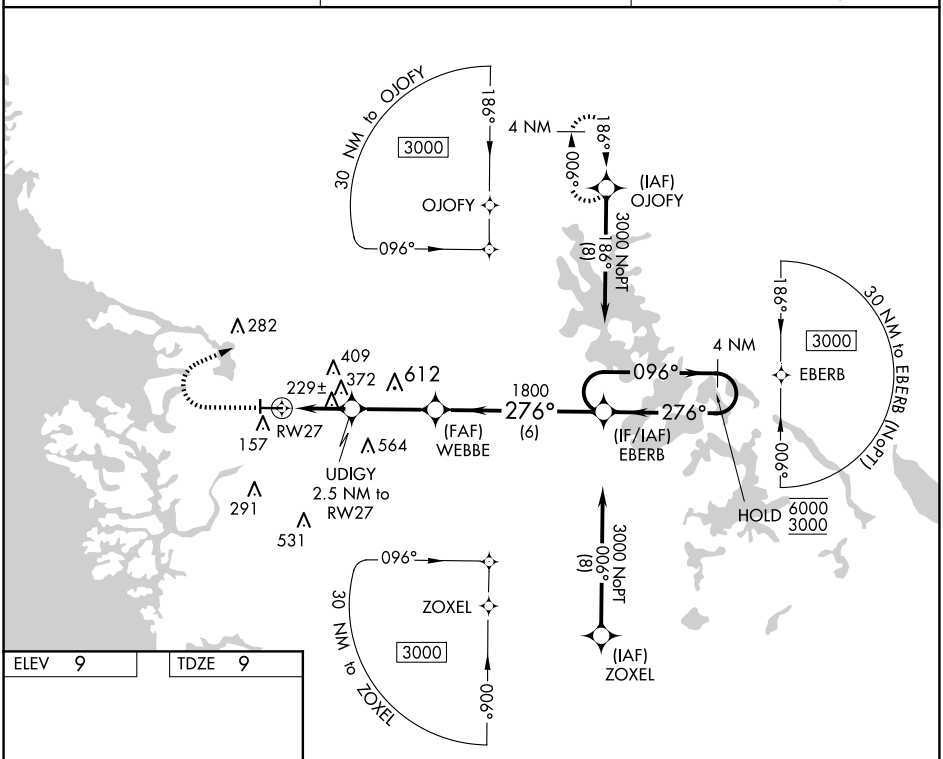

ELEV 9 TDZE 9

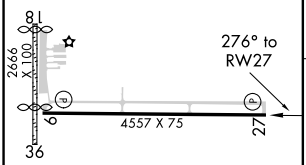

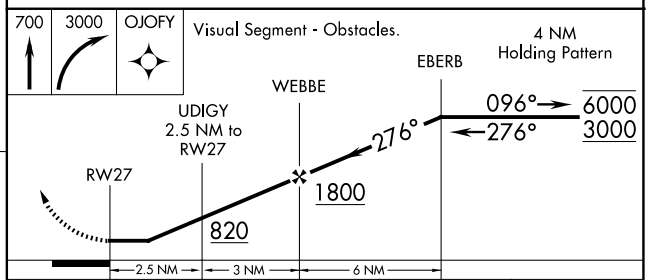

CATEGORY	A	B	C	D
LP MDA	480-1	471 (500-1)	480-1⅜	471 (500-1⅜)
LNAV MDA	640-1	631 (700-1)	640-1¾	631 (700-1¾)
C CIRCLING	640-1	631 (700-1)	760-2¼ 751 (800-2¼)	880-2¾ 871 (900-2¾)

MIRL Rwy 9-27 L
REIL Rwys 9 and 27 L

SE-3, 20 FEB 2025 to 20 MAR 2025

SE-3, 20 FEB 2025 to 20 MAR 2025