APP CRS	Rwy ldg	4388
138°	TDZE	609
	Apt Elev	620

RNAV (GPS) RWY 13L
CHICAGO MIDWAY INTL (MDW)

Circling to Rwy 31R NA at night.
Rwy 13L helicopter visibility reduction below ¾ SM NA.
DME/DME RNP-0.3 NA.

MISSED APPROACH: Climbing right turn to 2100 direct IGECY then climb to 2600 on track 187° to EON VORTAC and hold.

D-ATIS	CHICAGO APP CON	MIDWAY TOWER	GND CON	CLNC DEL	CPDLC
132.75	128.2 353.875	135.2 269.125	118.075	124.625	

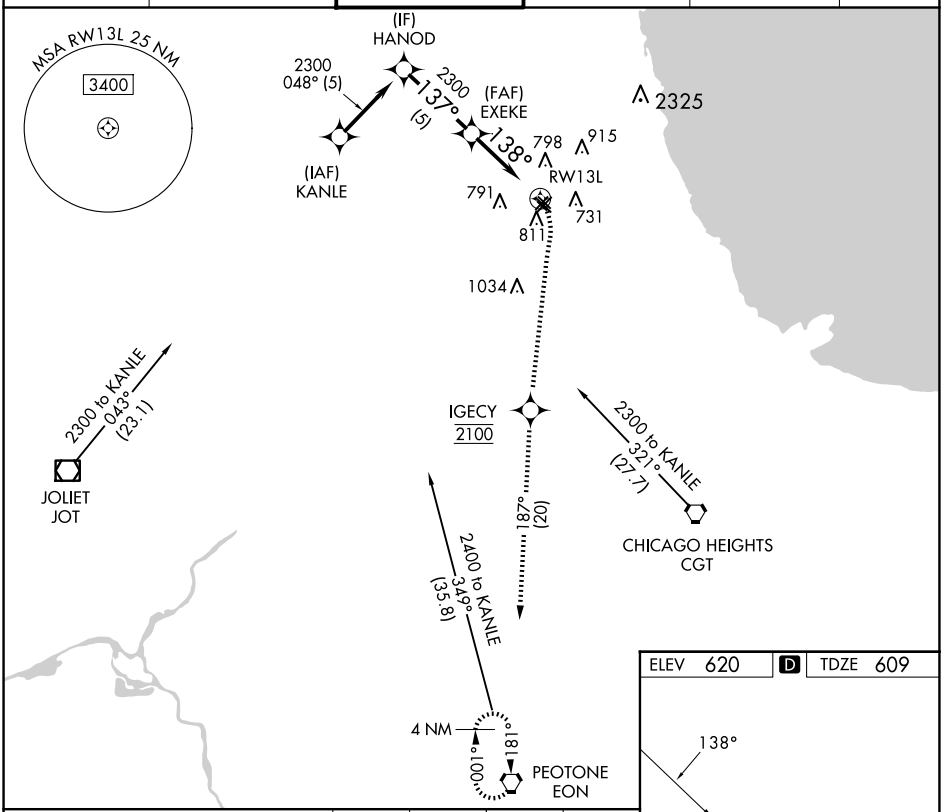

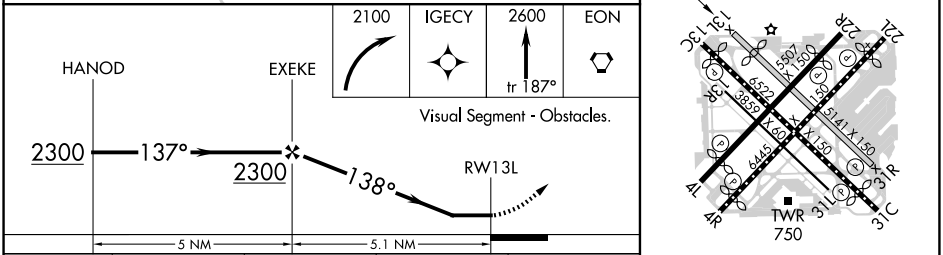

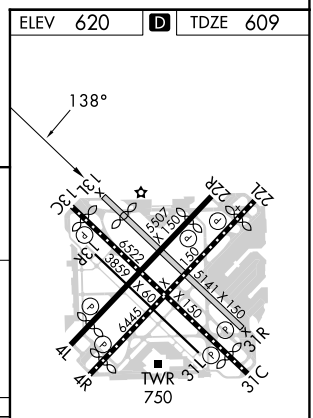

HIRL Rwys 4R-22L and 13C-31C
MIRL Rwys 4L-22R, 13L-31R, and 13R-31L
REIL Rwys 4R, 22L, and 31C
RLLS Rwys 13C and 31C

CATEGORY	A	B	C	D
LNAV MDA	1080-1 471 (500-1)		1080-1⅜ 471 (500-1⅜)	
C CIRCLING	1120-1 500 (500-1)		1340-2 720 (800-2)	1340-2¼ 720 (800-2¼)

EC-3, 20 MAR 2025 to 17 APR 2025