ILS or LOC RWY 34
FORT WORTH MEACHAM INTL (FTW)

LOC I-UXT	APP CRS	Rwy ldg	7455
109.9	344°	TDZE	680
Chan 36		Apt Elev	710

Inoperative table does not apply to S-LOC 34 Cat C.

MALS A4

MISSED APPROACH : Climb to 1500, then climbing left turn to 2800 via I-UXT south course to LOOPE Int/ I-UXT 8.9 DME and hold.

ATIS	LONE STAR APP CON	MEACHAM TOWER	GND CON	CLNC DEL
120.7	(North) 118.1 306.95 (South) 135.975 379.9	118.3 257.8	121.9	124.65

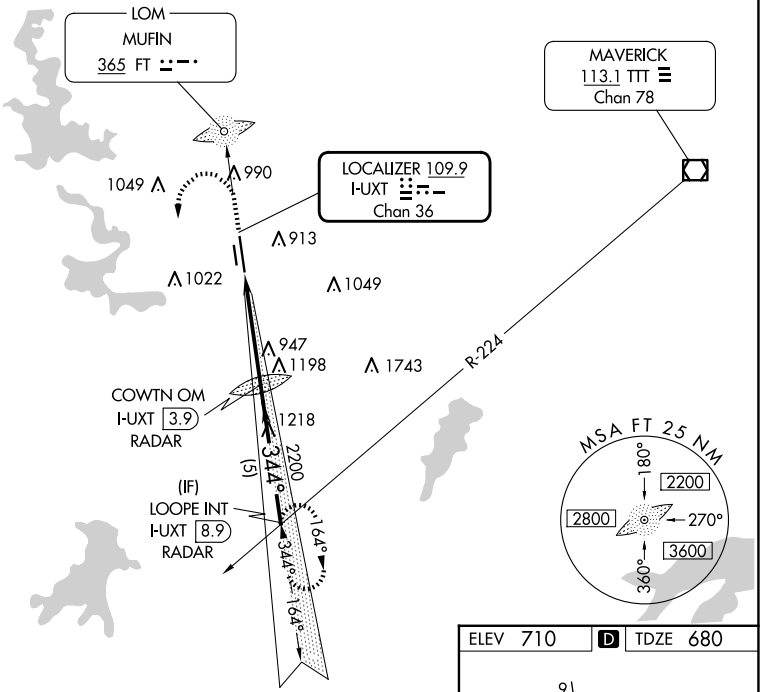

RADAR REQUIRED

1772

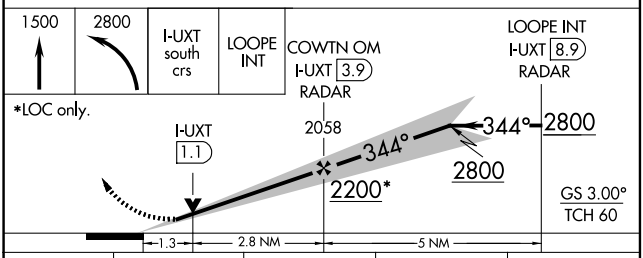

CATEGORY	A	B	C	D
S- ILS 34	880-¾ 200 (200-¾)			
S-LOC 34	1200-¾ 520 (500-¾)		1200-1½ 520 (500-1½)	1200-1¾ 520 (500-1¾)
C CIRCLING	1260-1 550 (600-1)	1280-1 570 (600-1)	1340-1¾ 630 (700-1¾)	1500-2½ 790 (800-2½)

ELEV 710 D TDZE 680

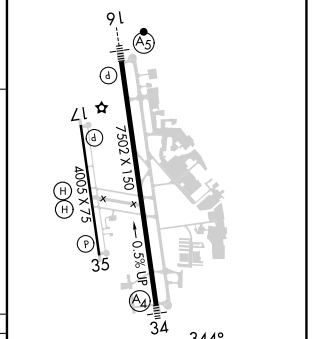

HIRL Rwy 16-34
MIRL Rwy 17-35

FAF to MAP 4.1 NM

Knots	60	90	120	150	180
Min:Sec	4:06	2:44	2:03	1:38	1:22

SC-2, 20 MAR 2025 to 17 APR 2025

SC-2, 20 MAR 2025 to 17 APR 2025