ILS RWY 10C (SA CAT I)
CHICAGO O'HARE INTL (ORD)

LOC/DME I-SXH	APP CRS	Rwy ldg	10540
108.95	093°	TDZE	669
Chan 26(Y)		Apt Elev	680

From GIBNS: RNAV-1 GPS required.
RNAV 1-GPS or RADAR required for procedure entry. DME or RADAR required.
Simultaneous approach authorized. Requires specific OPSPEC, MSPEC, or LOA approval and use of HUD to DH.

ALSF-2

MISSED APPROACH: Climb to 4000 on heading 093° and CGT VORTAC R-336 to CGT VORTAC and hold.

D-ATIS	CHICAGO APP CON	O'HARE TOWER	GND CON	(TWR CENTER)	CLNC DEL	CPDLC
135.4 282.225	119.0 292.125	120.75 348.0	124.125 (TWR NORTH) 118.05 (TWR SOUTH) 226.675 (ALL TWRS)	121.75 (OBND) 121.9 (IBND)	121.6	

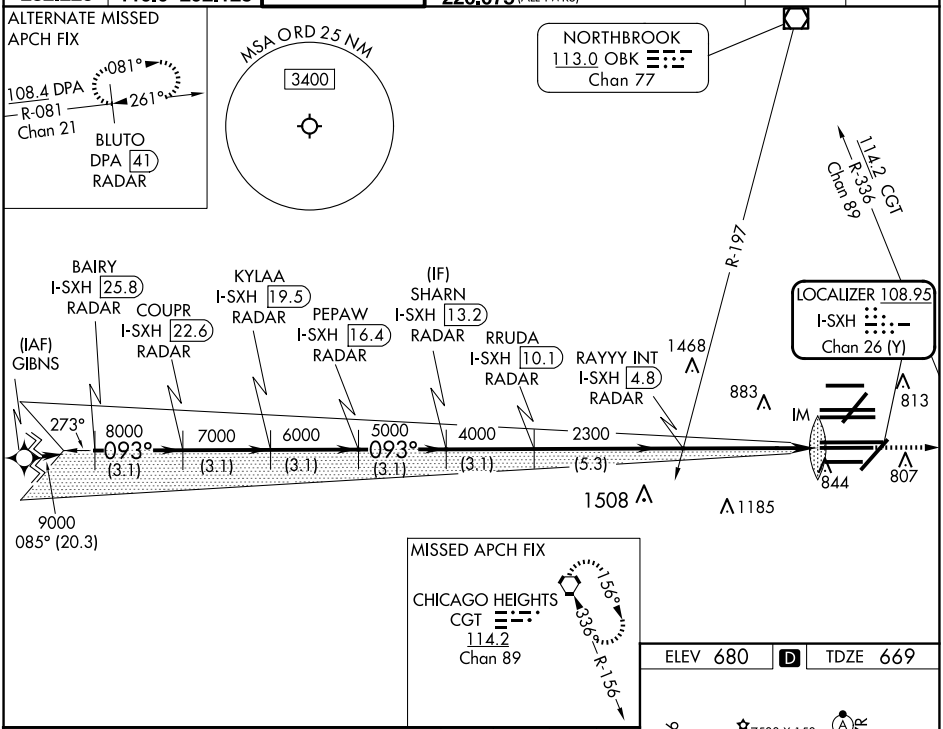

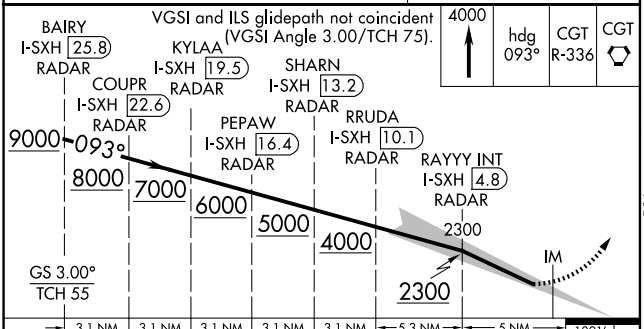

CATEGORY	A	B	C	D
S-ILS 10C	RA 148/14	150 DA 819		

SA CATEGORY I ILS - SPECIAL AIRCREW & AIRCRAFT CERTIFICATION REQUIRED

ELEV 680 | D | TDZE 669

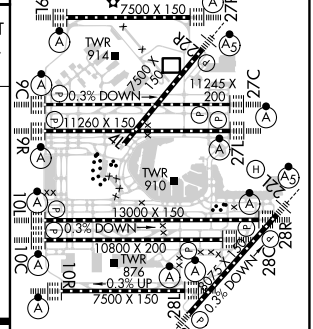

HIRL all Rwys
TDZ/CL all Rwys except 4L

EC-3, 20 MAR 2025 to 17 APR 2025