LOC/DME I-IZJ	APP CRS	Rwy ldg	7500
110.75	094°	TDZE	680
Chan 44 (Y)		Apt Elev	680

ILS Z RWY 10R (SA CAT I)
CHICAGO O'HARE INTL (ORD)

RNAV 1-GPS or RADAR required for procedure entry. DME or RADAR required.
From GIBNS: RNAV-1 GPS required.

Simultaneous approach authorized. Requires specific OPSPEC, MSPEC, or LOA approval and use of HUD to DH.

ALSF-2

MISSED APPROACH: Climb to 1200 then climbing right turn to 4000 direct DPA VOR/DME and hold.

D-ATIS	CHICAGO APP CON	O'HARE TOWER	GND CON	(TWR CENTER)	CLNC DEL	CPDLC
135.4 282.225	119.0 292.125	133.0 348.0	124.125 (TWR NORTH) 118.05 (TWR SOUTH) 226.675 (ALL TWRS)	121.75 (OBND) 121.9 (IBND)	121.6	

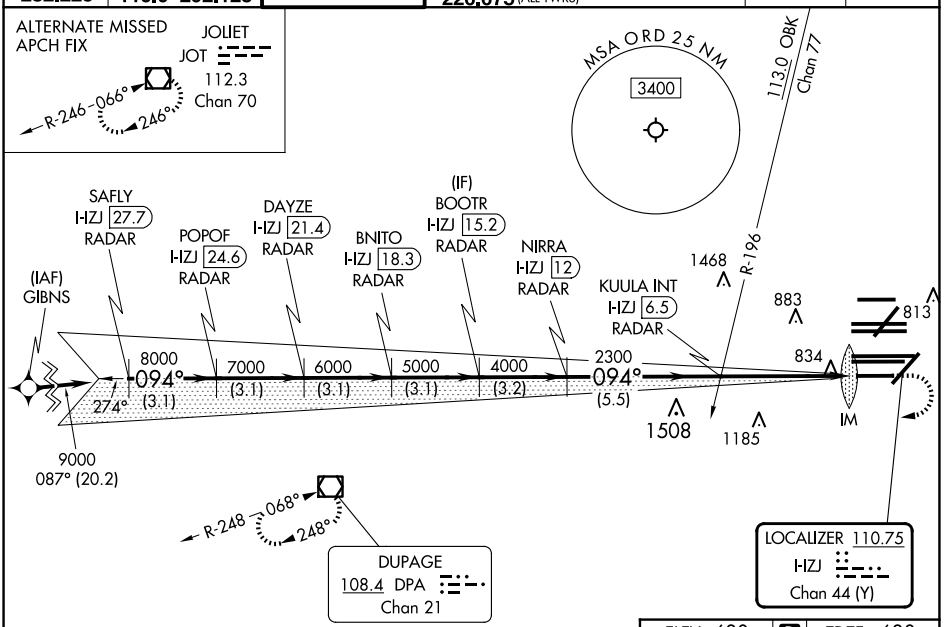

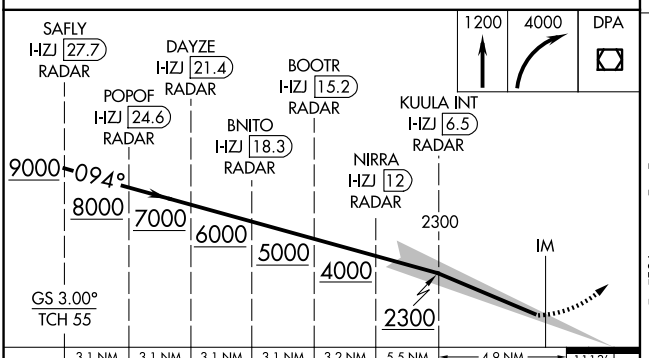

CATEGORY	A	B	C	D
S-ILS 10R	RA 165/14 150 DA 830			

ELEV 680 | D | TDZE 680

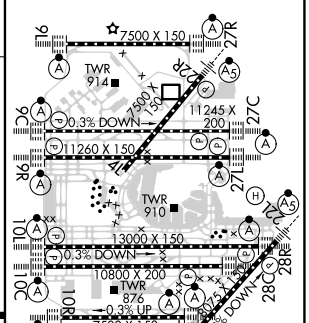

HIRL all Rwys
TDZ/CL all Rwys except 4L

SA CATEGORY I ILS-SPECIAL AIRCREW & AIRCRAFT CERTIFICATION REQUIRED

EC-3, 20 MAR 2025 to 17 APR 2025
EC-3, 20 MAR 2025 to 17 APR 2025