ILS Z RWY 12
MISSOULA MONTANA (MSO)

LOC I-MSO	APP CRS	Rwy ldg	9501
109.3	117°	TDZE	3200
		Apt Elev	3206

DME required.

-12°C

MALSR

MISSED APPROACH: Climb to 3620 then climbing right turn to 10300 on MSO VOR/DME R-159 to JEPSN/MSO 26.5 DME and hold. Missed approach requires minimum climb of 410 feet per NM to 9800; if unable to meet climb gradient, see ILS Y RWY 12.

ATIS	SPOKANE APP CON ★	MISSOULA TOWER ★	GND CON	UNICOM
126.65	124.9 298.95	118.4 (CTAF) L 377.175	121.9	122.95

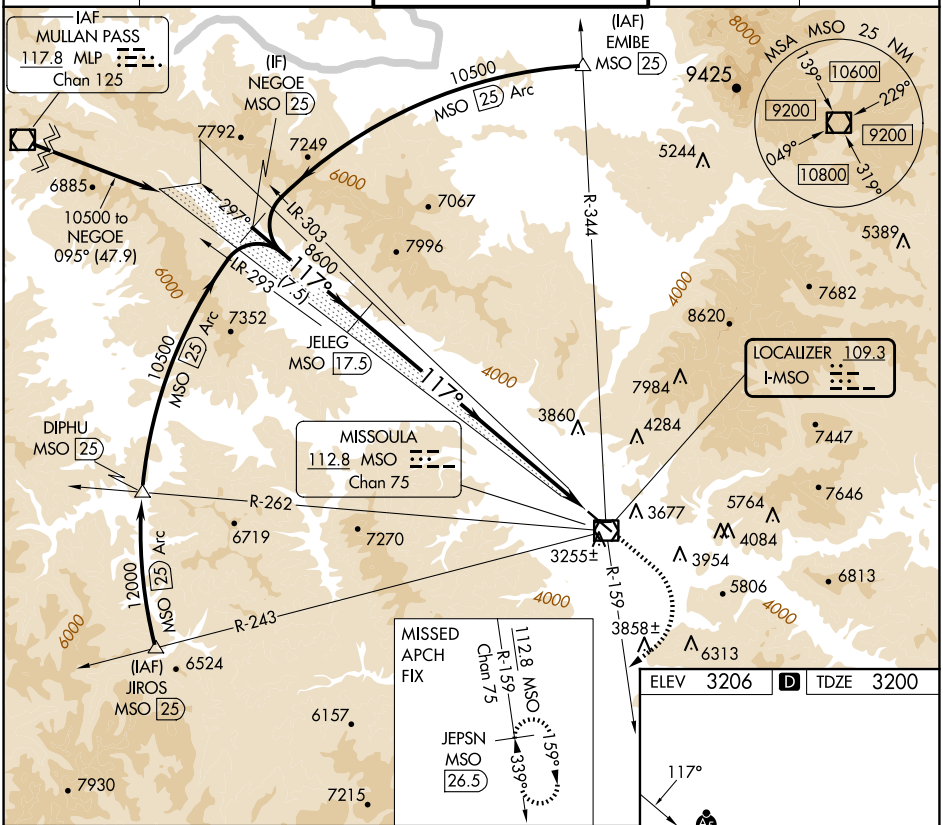

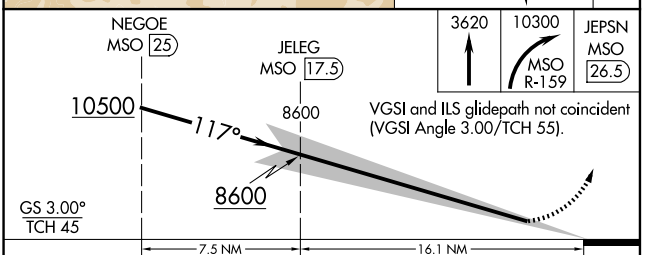

CATEGORY	A	B	C	D
S-ILS 12	3411/24 211 (300-½)			

ELEV 3206 D TDZE 3200

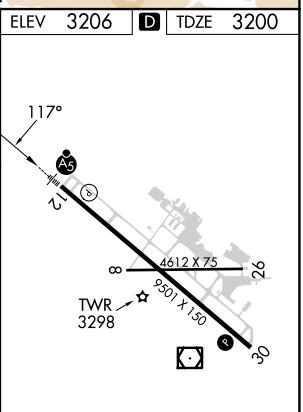

REIL Rwy 30
MIRL Rwy 8-26 L
HIRL Rwy 12-30 L

NW-1, 20 MAR 2025 to 17 APR 2025

NW-1, 20 MAR 2025 to 17 APR 2025