APP CRS	Rwy ldg	7604
274°	TDZE	1068
	Apt Elev	1099

RNAV (RNP) Z RWY 27

YAKIMA AIR TRML/MCALLISTER FLD (YKM)

For uncompensated Baro-VNAV systems, procedure NA below -17°C (2°F) or above 54°C (130°F). RF required. GPS required. Missed approach requires RNP less than 1.0. For inop ALS increase *RNP 0.10 DA visibility all Cats to RVR 4500 and RNP 0.30 DA visibility all Cats to 1¼ SM. DATVE transition NA when R-6714 A, C, D active.

MALSR

MISSED APPROACH: Climb to 5100 on track 274° to YEPCU left turn to JOPDI left turn to ZEMUN left turn to MUDLE and hold.
*Missed approach requires a minimum climb of 215 feet per NM to 4300.

ATIS	SPOKANE APP CON*	YAKIMA TOWER*	GND CON	CLNC DEL	UNICOM
125.25	123.8 263.15	133.25 (CTAF) 257.8	121.9	121.9	122.95

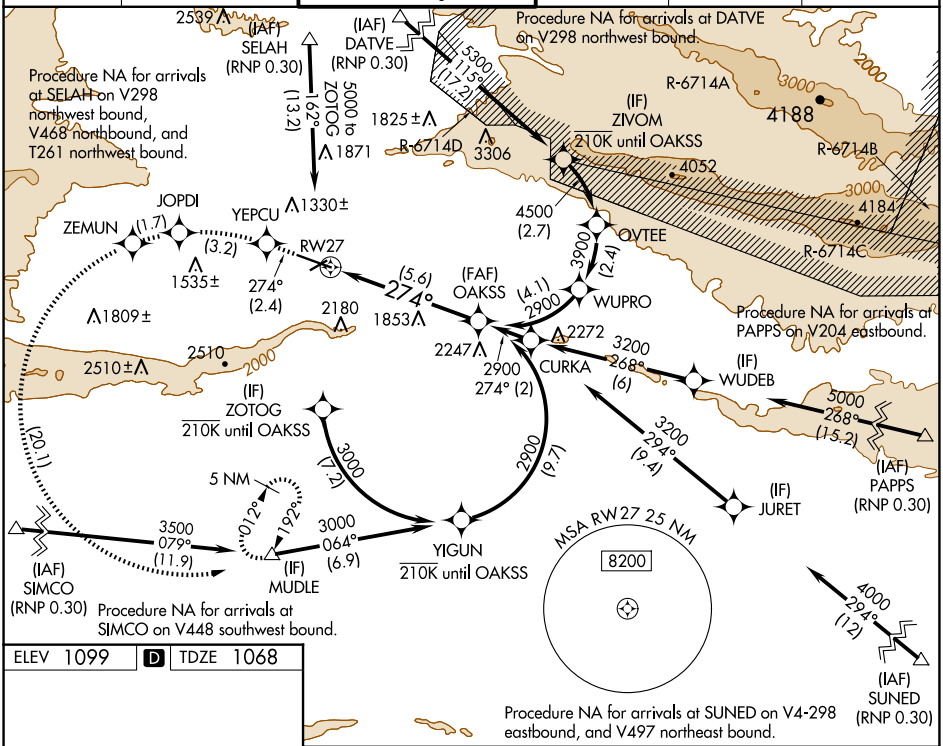

ELEV 1099 D TDZE 1068

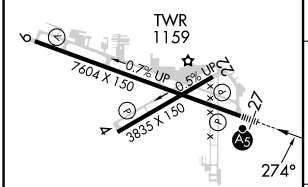

MIRL Rwy 4-22
HIRL Rwy 9-27
REIL Rwys 4, 9, and 22

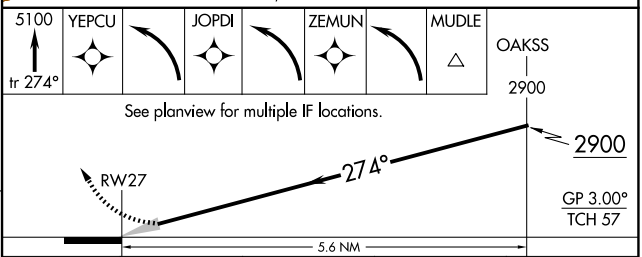

CATEGORY	A	B	C	D
RNP 0.10 DA*	1348/24 280 (300-½)			
RNP 0.30 DA	1468/45 400 (400-⅞)			

AUTHORIZATION REQUIRED

NW-1, 20 MAR 2025 to 17 APR 2025

NW-1, 20 MAR 2025 to 17 APR 2025