WAAS CH 65930 W26A	APP CRS 265°	Rwy ldg 5797 TDZE 814 Apt Elev 841

RNAV (GPS) RWY 26
FULTON COUNTY EXEC/CHARLIE BROWN FLD (FTY)

RNP APCH.

Circling Rwy 14, 32 NA at night.
Rwy 26 helicopter visibility reduction below ¾ SM NA.

MISSED APPROACH: Climb to 3000 direct MIKEE and hold.

ATIS	ATLANTA APP CON	FULTON COUNTY TOWER	GND CON
120.175	121.0 268.7	118.45 257.8	121.7 348.6

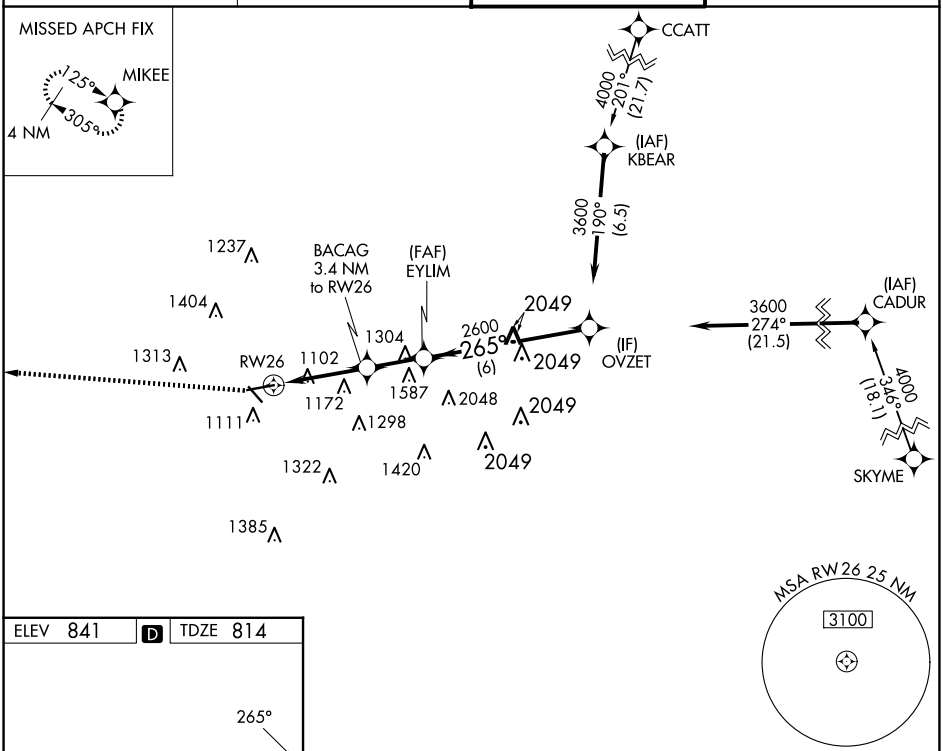

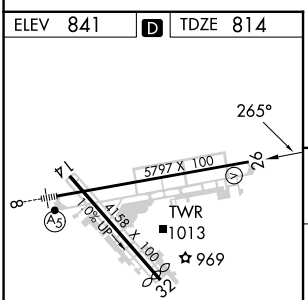

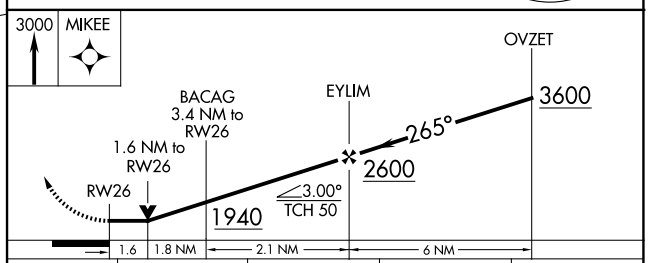

CATEGORY	A	B	C	D
LP MDA	1360-1 546 (600-1)		1360-1⅝ 546 (600-1⅝)	
LNAV MDA	1380-1 566 (600-1)		1380-1⅝ 566 (600-1⅝)	
C CIRCLING	1440-1 599 (600-1)	1520-1 679 (700-1)	1740-2¾ 899 (900-2¾)	1740-3 899 (900-3)

HIRL Rwy 8-26
REIL Rwys 14, 26

SE-4, 20 MAR 2025 to 17 APR 2025

SE-4, 20 MAR 2025 to 17 APR 2025