

(TYGER.TYGER7) 25051

TYGER SEVEN ARRIVAL


AL-780 (FAA)

KANSAS CITY, MISSOURI


RADAR required.


KANSAS CITY APP CON
 120.95 318.1
 MCI D-ATIS
 128.375
 MKC ATIS
 120.75
 OJC ATIS
 119.35
 STJ ATIS
 125.05


ROSECRANS MEML

KANSAS CITY
 113.25 MCI 
 Chan 79(Y)

MIDWEST NTL AIR CENTER

NAPOLEON
 115.15 ANX 
 Chan 98(Y)

BUTLER
 115.9 BUM 
 Chan 106

SPRINGFIELD
 116.9 SGF 
 Chan 116

SHERMAN AAF

KANSAS CITY INTL

SLABB 210K

CHARLES B WHEELER DOWNTOWN

MORAY
 Turbojets Landing South:
 Expect 12000

NEW CENTURY AIR CENTER

JOHNSON COUNTY EXEC

TRIKE

TYGER
 Turbojets Landing north:
 Expect 12000

KRAZO

NOTE: Chart not to scale.

(CONTINUED ON FOLLOWING PAGE)

NC-3, 20 MAR 2025 to 17 APR 2025

NC-3, 20 MAR 2025 to 17 APR 2025

TYGER SEVEN ARRIVAL

(TYGER.TYGER7) 05OCT23

KANSAS CITY, MISSOURI

ARRIVAL ROUTE DESCRIPTION

SPRINGFIELD TRANSITION (SGF.TYGER7): From over SGF VORTAC on SGF R-332 to TYGER. Thence. . . .

LANDING KANSAS CITY INTL (MCI):

RUNWAYS 19L/R: From over TYGER on MCI R-135 to SLABB then on heading 010°. Thence. . . .

RUNWAYS 1L/R: From over TYGER on MCI R-135 to TRIKE then on heading 290°. Thence. . . .

RUNWAYS 9, 27: From over TYGER on MCI R-135 to TRIKE. Thence. . . .

LANDING CHARLES B WHEELER DOWNTOWN (MKC):

RUNWAYS 1, 4: From over TYGER on MCI R-135 to TRIKE. Thence. . . .

RUNWAYS 19, 22: From over TYGER on MCI R-135 to SLABB then on heading 010°. Thence. . . .

LANDING ROSECRANS MEML (STJ) and SHERMAN AAF (FLV): From over TYGER on MCI R-135 to SLABB then on heading 010°. Thence. . . .

ALL OTHER AIRPORTS: From over TYGER on MCI R-135 to TRIKE. Thence. . . .

. . . .expect RADAR vectors to final approach course.

NC-3, 20 MAR 2025 to 17 APR 2025

NC-3, 20 MAR 2025 to 17 APR 2025