APP CRS	Rwy ldg	8016
101°	TDZE	10
	Apt Elev	10

RNAV (GPS) RWY 10

LUIS MUNOZ MARIN INTL (SJU)(TJSJ)

T A WAAS VNAV NA. For uncompensated Baro-VNAV systems, LNAV/VNAV NA below -15°C (5°F) or above 54°C (130°F). DME/DME RNP-0.3 NA. For inop MALSR, increase LNAV/VNAV visibility all Cats to 1¼ and increase LNAV Cats C/D visibility to 1⅜.

MALSR A5

MISSED APPROACH: Climb to 500 then climbing left turn to 3000 direct DEEDY and hold.

D-ATIS	SAN JUAN APP CON	SAN JUAN TOWER	GND CON	CLNC DEL	CPDLC
125.8	119.4 269.2 (WEST & SW) 120.9 290.2 (NORTH & EAST)	132.05 257.8	121.9 348.6	126.4 284.6	

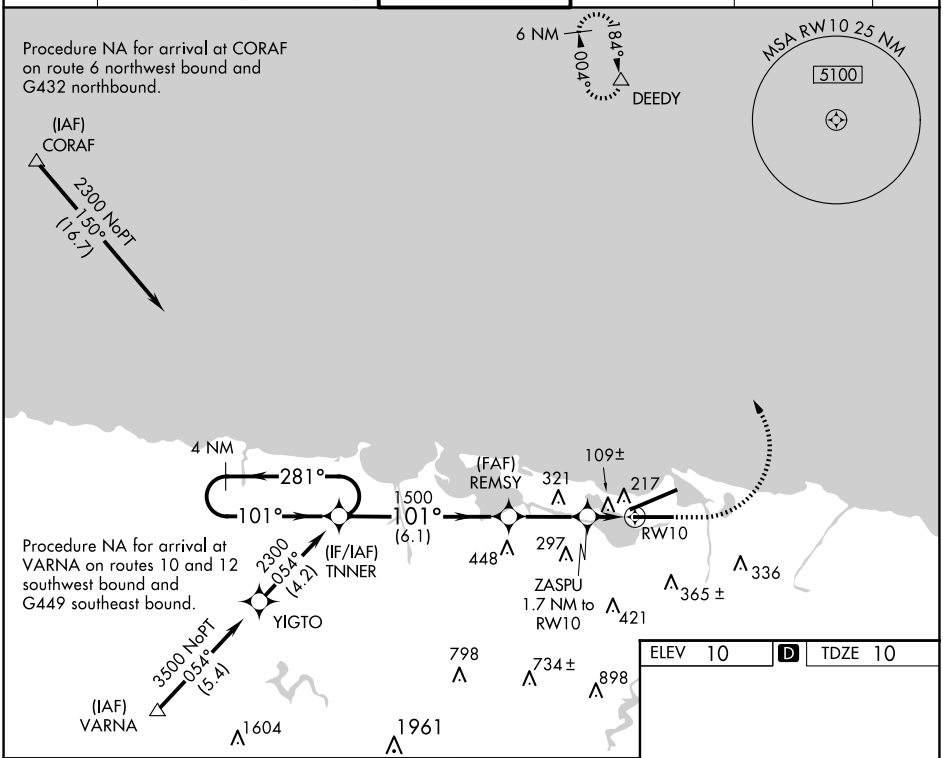

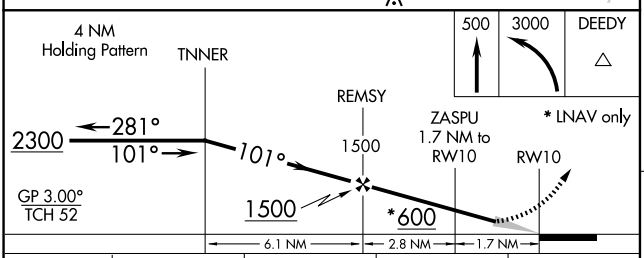

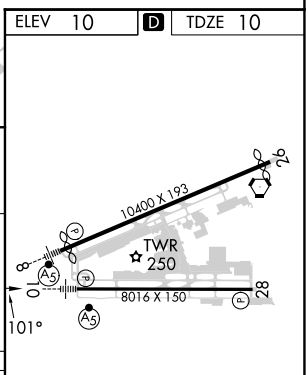

CATEGORY	A	B	C	D
LNAV/VNAV DA	408-⅞ 398 (400-⅞)			
LNAV MDA	480-½ 470 (500-½)		480-1 470 (500-1)	
C CIRCLING	600-1 590 (600-1)		740-2 730 (800-2)	920-3 910 (1000-3)

REIL Rwy 26
HIRL Rwys 8-26 and 10-28

SE-3, 20 MAR 2025 to 17 APR 2025

SE-3, 20 MAR 2025 to 17 APR 2025