LOC I-RXN	APP CRS	Rwy ldg	7006
108.3	239°	TDZE	99
		Apt Elev	99

ILS or LOC RWY 24
LONG ISLAND MAC ARTHUR (ISP)

Autopilot coupled approach NA below 800.

MALSR

MISSED APPROACH: Climb to 2000, then left turn on heading 100° and CCC R-221 to CCC VOR/DME and hold.

ATIS	NEW YORK APP CON	LONG ISLAND TOWER★	GND CON	CLNC DEL	UNICOM
120.725	120.05 343.75	119.3 (CTAF) L 335.5	135.3	121.85	122.95

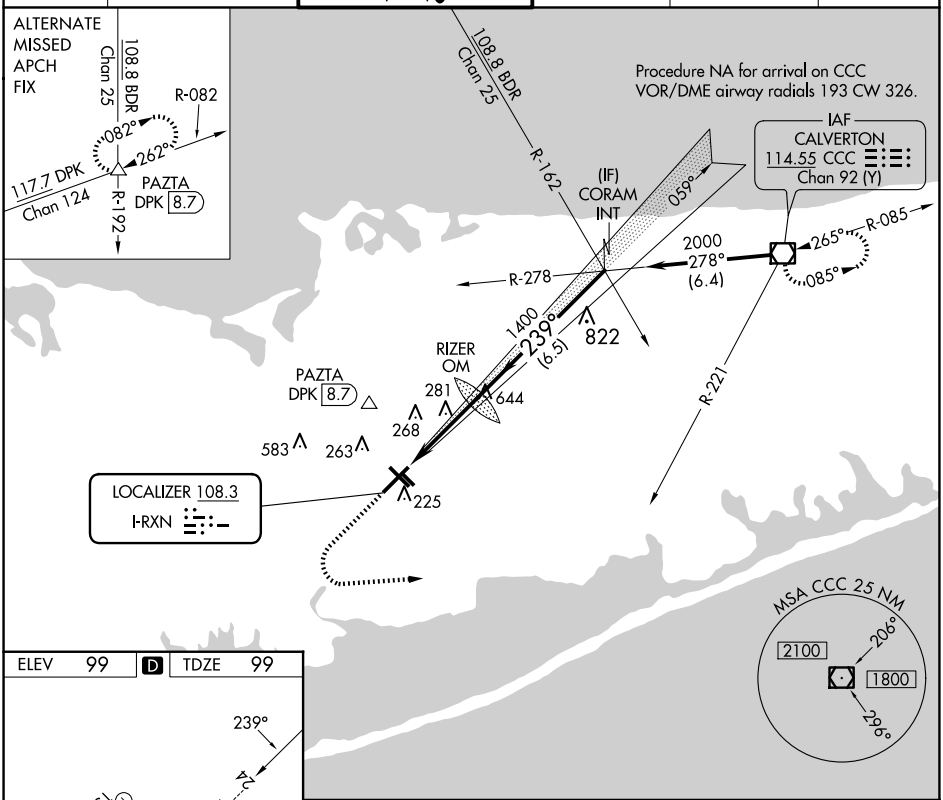

ELEV 99 D TDZE 99

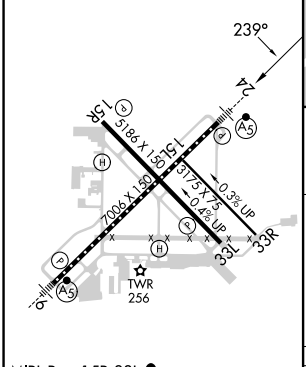

MIRL Rwy 15R-33L L
HIRL Rwy 6-24 L

FAF to MAP 3.5 NM					
Knots	60	90	120	150	180
Min:Sec	3:30	2:20	1:45	1:24	1:10

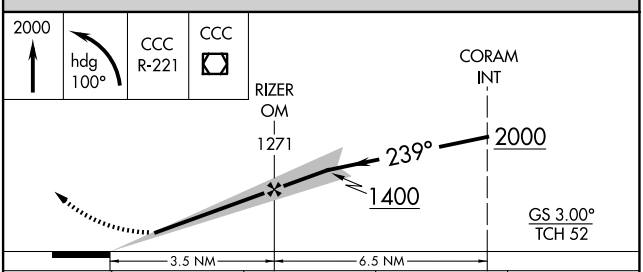

CATEGORY	A	B	C	D
S-ILS 24	299/18 200 (200-½)			
S-LOC 24	520/24 421 (500-½)		520/40 421 (500-¾)	
C CIRCLING	600-1 501 (600-1)	660-1 561 (600-1)	660-1½ 561 (600-1½)	960-2¾ 861 (900-2¾)

NE-2, 20 MAR 2025 to 17 APR 2025
NE-2, 20 MAR 2025 to 17 APR 2025