WAAS CH 86215 W07B	APP CRS 074°	Rwy ldg 10600 TDZE 128 Apt Elev 151

RNAV (GPS) RWY 7L

TED STEVENS ANCHORAGE INTL (ANC) (PANC)

RNP APCH.

For uncompensated Baro-VNAV systems, LNAV/VNAV NA below -18°C or above 54°C. For inop ALS, increase LNAV/VNAV all Cats and LNAV Cat C/D visibility to 1⅜ SM.

-21°C

MALSR

MISSED APPROACH: Climb to 800 then climbing right turn to 3000 direct JUKEP and hold.

D-ATIS	ANCHORAGE APP CON	ANCHORAGE TOWER	GND CON	CLNC DEL
135.5	118.6 290.5	118.3 257.8	121.9 338.25	119.4 323.1

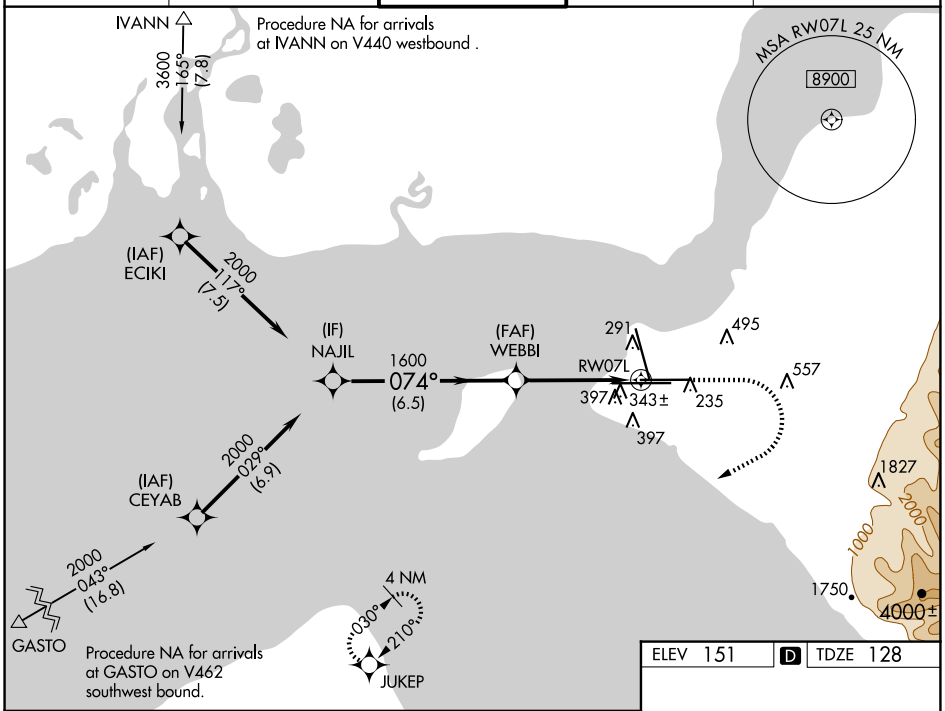

AK, 20 FEB 2025 to 17 APR 2025

AK, 20 FEB 2025 to 17 APR 2025

VGSI and RNAV glidepath not coincident (VGSI Angle 3.00/TCH 63).

800	3000	JUKEP

* LNAV only

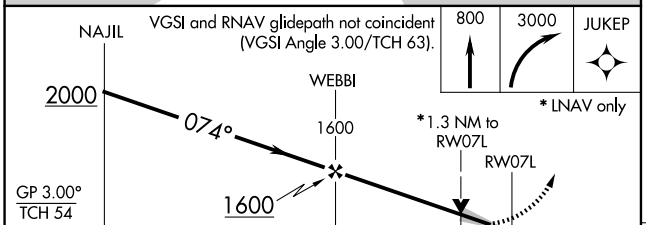

CATEGORY	A	B	C	D
LPV DA	328/18 200 (200-½)			
LNAV/VNAV DA	595/50 467 (500-1)			
LNAV MDA	600/24 472 (500-½)		600/50 472 (500-1)	
C CIRCLING	700-1 549 (600-1)		800-1¾ 649 (700-1¾)	920-2½ 769 (800-2½)

ELEV 151 D TDZE 128

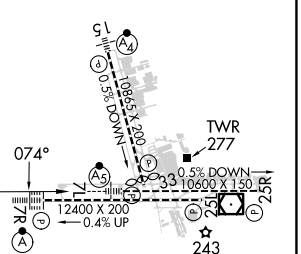

REIL Rwy 33
TDZ/CL Rwys 7L and 7R
HIRL all Rwys