LOC I-JAN	APP CRS	Rwy ldg	8500
110.5	159°	TDZE	312
		Apt Elev	346

ILS or LOC RWY 16L
JACKSON-MEDGAR WILEY EVERS INTL (JAN)

T A ASR

Circling NA for Cat E southwest of Rwy 16R-34L. When local altimeter setting not received, use Hawkins Fld altimeter setting and increase all DA 19 feet and all MDA 20 feet. For inop ALS, increase S-ILS 16L Cat E visibility to RVR 4000 and increase S-LOC 16L Cats C/D/E visibility to 1⅜ SM. For inop ALS when using Hawkins Fld altimeter setting, increase S-ILS 16L Cat E visibility to RVR 4000 and increase S-LOC 16L Cats C/D/E visibility to 1½ SM. Procedure turn NA for Cat E.

ALSF-2

MISSED APPROACH: Climb to 800 then climbing left turn to 3000 on heading 090° and MHZ VORTAC R-134 to RAKIN INT/16.5 DME and hold.

ATIS	JACKSON APP CON ★	JACKSON TOWER ★	GND CON	UNICOM
121.05	123.9 317.7	120.9 (CTAF) L 352.0	121.7 348.6	122.95

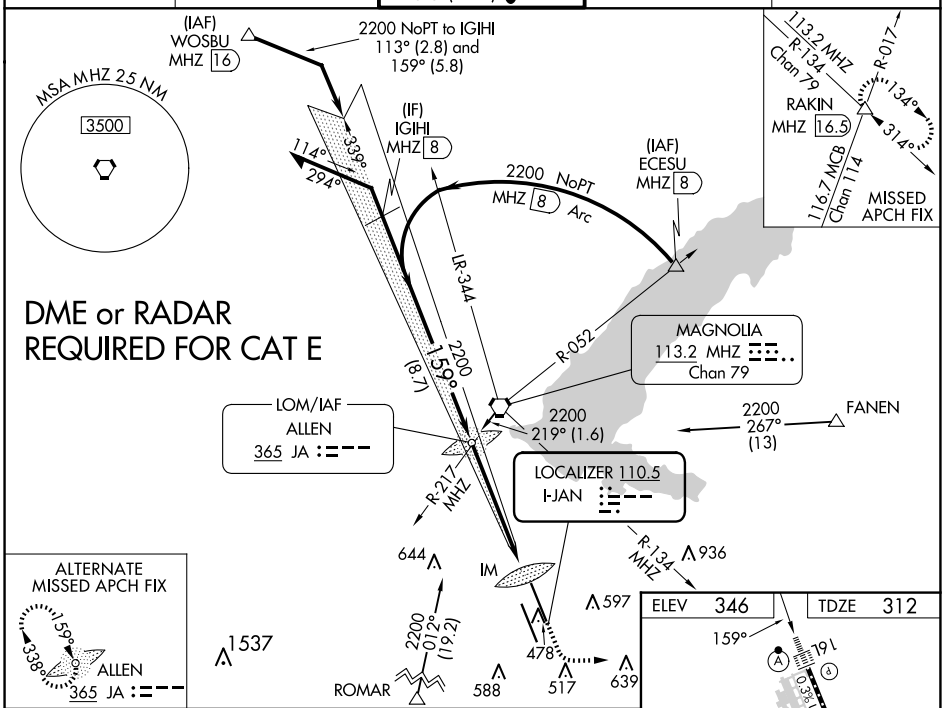

VGSI and ILS glidepath not coincident
(VGSI Angle 3.00/TCH 71).

800	3000	MHZ	RAKIN
	hdg 090°	R-134	

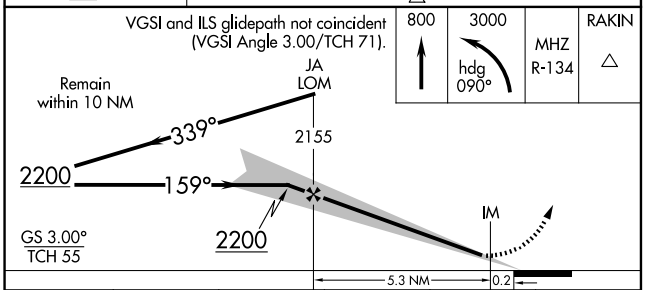

ELEV 346 TDZE 312

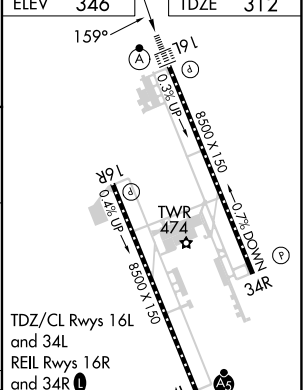

TDZ/CL Rwys 16L and 34L
REIL Rwys 16R and 34R L
HIRL Rwys 16L-34R and 16R-34L L

CATEGORY	A	B	C	D	E
S-ILS 16L	512/18 200 (200-½)				
S-LOC 16L	820/24 508 (500-½)		820/55 508 (500-1)		
C CIRCLING	880-1 534 (600-1)	900-1 554 (600-1)	900-1½ 554 (600-1½)	960-2 614 (700-2)	1040-2½ 694 (700-2½)

FAF to MAP 5.5 NM

Knots	60	90	120	150	180
Min:Sec	5:30	3:40	2:45	2:12	1:50

SC-4, 20 MAR 2025 to 17 APR 2025

SC-4, 20 MAR 2025 to 17 APR 2025