APP CRS	Rwy ldg	5342
089°	TDZE	379
	Apt Elev	388

RNAV (GPS) RWY 9L
GILLESPIE FLD (SEE)

RNP APCH - GPS.

For uncompensated Baro-VNAV systems, LNAV/VNAV NA below 5°C or above 14°C. Circling NA northeast of Rwys 17 and 27R. Circling Rwy 27R, 35 NA at night. Rwy 9L helicopter visibility reduction below 1 SM NA.

MISSED APPROACH: Climb to 1900 then climbing right turn to 2700 direct MZB VORTAC and hold.

ATIS	SOCAL APP CON	GILLESPIE TOWER★	GND CON	CLNC DEL
125.45	124.35 279.625	120.7 (CTAF) L 257.8	121.7	125.1

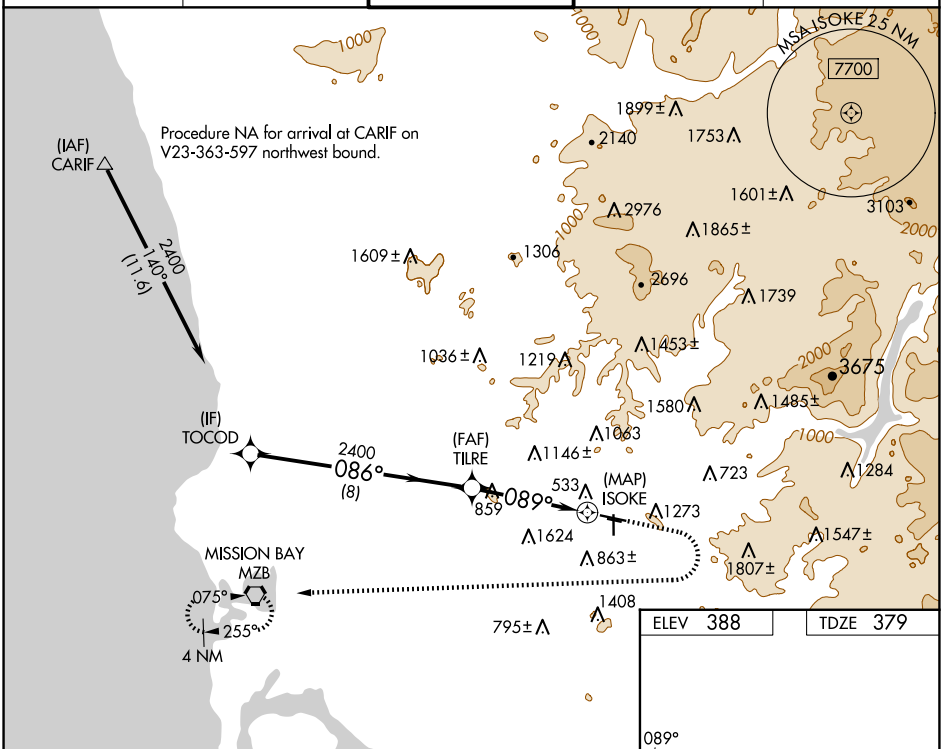

ELEV 388 TDZE 379

VGSI and RNAV glidepath not coincident (VGSI angle 3.75/TCH 45).

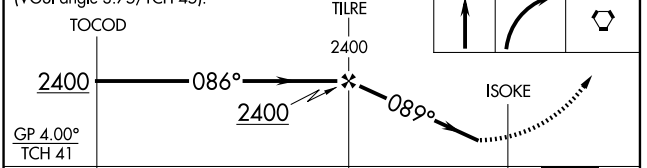

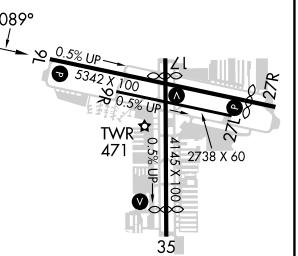

CATEGORY	A	B	C	D
LNAV/VNAV DA	1350-3 971 (1000-3)		NA	
LNAV MDA	1720-1¼ 1341 (1400-1¼)	1720-1½ 1341 (1400-1½)	NA	
C CIRCLING	1720-1¼ 1332 (1400-1¼)	1720-1½ 1332 (1400-1½)	NA	

MIRL Rwys 9L-27R and 17-35 L
REIL Rwy 27R L

SW-3, 20 MAR 2025 to 17 APR 2025
SW-3, 20 MAR 2025 to 17 APR 2025