RNAV (GPS) RWY 10
ALBANY INTL (ALB)

WAAS CH 97523 W10A	APP CRS 101°	Rwy ldg 6780 TDZE 278 Apt Elev 285

RNP APCH - GPS.

Circling NA West of Rwy 1-19. Procedure NA at night.
Rwy 10 helicopter visibility reduction below 1 SM NA.

MISSED APPROACH: Climb to 5000 direct SIMAY and on track 091° to WARUV and hold, continue climb-in-hold to 5000.

D-ATIS	ALBANY APP CON	ALBANY TOWER	GND CON	CLNC DEL
120.45	132.825 307.2	119.5 257.8	121.7 348.6	127.50

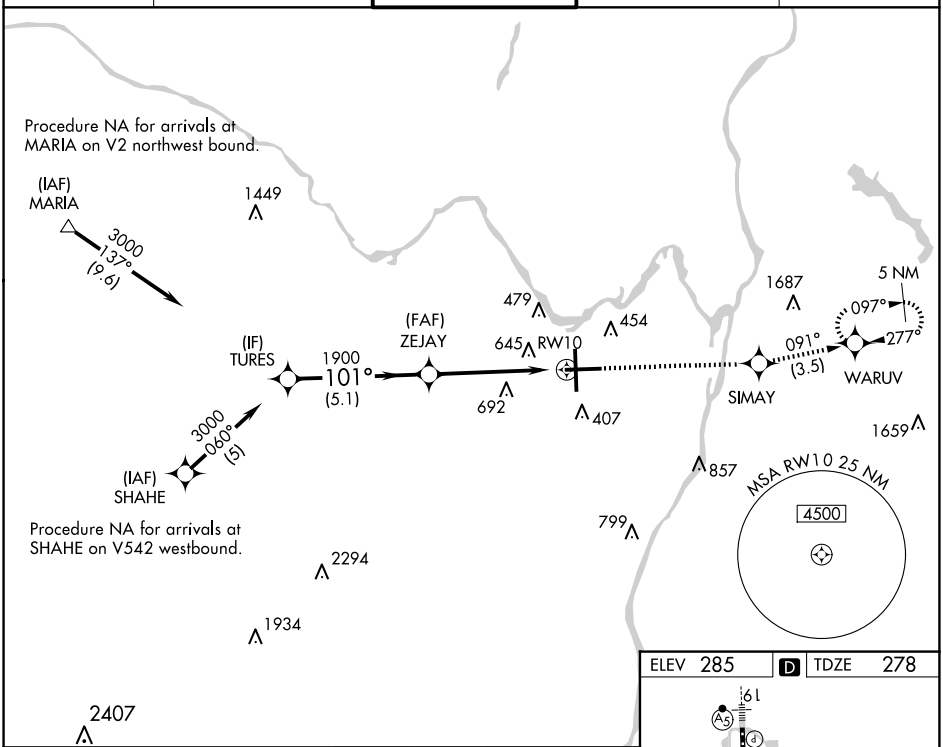

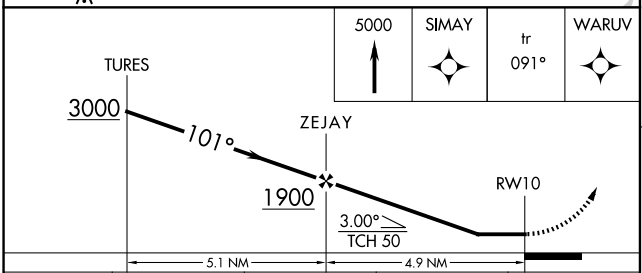

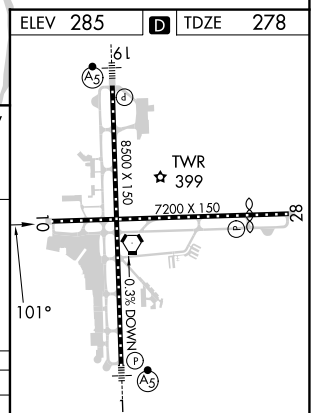

CATEGORY	A	B	C	D
LP MDA	840-1 562 (600-1)		840-1 5/8 562 (600-1 5/8)	
LNAV MDA	900-1 622 (700-1)		900-1 3/4 622 (700-1 3/4)	
C CIRCLING	900-1 615 (700-1)		900-1 3/4 615 (700-1 3/4)	960-2 1/4 675 (700-2 1/4)

TDZ/CL Rwy 1
HIRL Rwys 1-19 and 10-28
REIL Rwys 10 and 28

NE-2, 17 APR 2025 to 15 MAY 2025

NE-2, 17 APR 2025 to 15 MAY 2025