WAAS CH 86200 W36B	APP CRS 003°	Rwy ldg 10000 TDZE 707 Apt Elev 748

RNAV (GPS) Y RWY 36C
CHARLOTTE/DOUGLAS INTL (CLT)

RNP APCH.

Circling NA at night. Simultaneous approach authorized. Use of FD or AP required during simultaneous operations. For uncompensated Baro-VNAV systems, LNAV/VNAV NA below -11°C or above 54°C. LNAV procedure NA during simultaneous operations.

ALSF-2

MISSED APPROACH: Climb to 3000 direct TOMME and hold.

D-ATIS	CHARLOTTE APP CON	CHARLOTTE TOWER	GND CON	CLNC DEL
ARR 121.15 DEP 132.1	(001°-119°) 128.32 (120°-295°) 120.05 (296°-360°) 134.75 (180°-359°) 257.2 (360°-179°) 307.8	(Rwys 18L-36R) 118.1 257.8 (Rwy 18C-36C) 126.4 257.8 (Rwy 18R-36L) 133.35 257.8	121.8 348.6 (WEST) 121.9 348.6 (EAST)	127.15 348.6

CPDLC

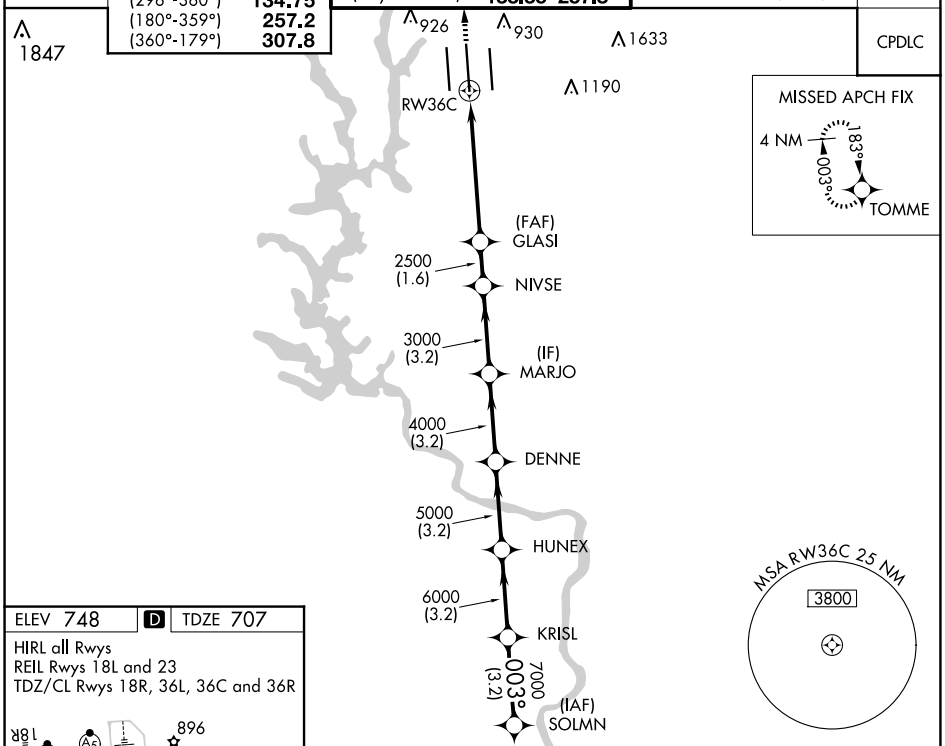

ELEV 748 | D | TDZE 707

HIRL all Rwys
REIL Rwys 18L and 23
TDZ/CL Rwys 18R, 36L, 36C and 36R

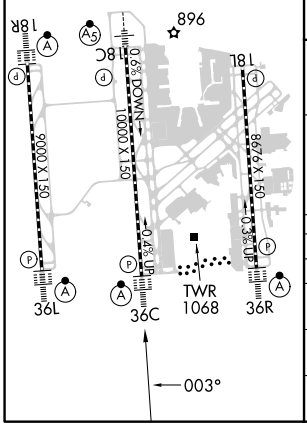

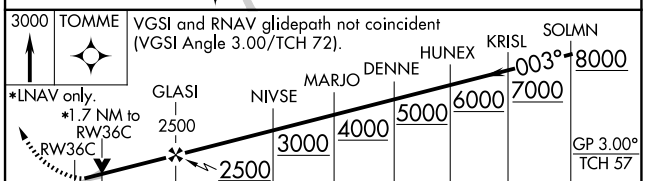

CATEGORY	A	B	C	D
LPV DA	907/18 200 (200-½)			
LNAV/VNAV DA	1229-1⅜ 522 (500-1⅜)			
LNAV MDA	1320/40 613 (600-¾)		1320-1⅜ 613 (600-1⅜)	
C CIRCLING	1380-1 632 (700-1)		1500-2¼ 752 (800-2¼)	1500-2½ 752 (800-2½)

SE-2, 17 APR 2025 to 15 MAY 2025