APP CRS	Rwy ldg	8000
227°	TDZE	938
	Apt Elev	956

RNAV (GPS) RWY 23
DONALDSON FLD (GYH)

RNP APCH - GPS.

Rwy 23 helicopter visibility reduction below ¾ SM NA. When local altimeter setting not received, use Greer altimeter setting and increase all MDAs 40 feet and LNAV visibility Cat C/D ⅛ SM. VDP NA when using Greer altimeter setting.

MISSED APPROACH: Climb to 3000 direct NINYI and hold.

AWOS-3	GREER APP CON ★	DONALDSON TOWER ★	GND CON	CLNC DEL	UNICOM
127.325	118.8 270.275	133.325 (CTAF) L 269.25	121.4	121.4	122.7

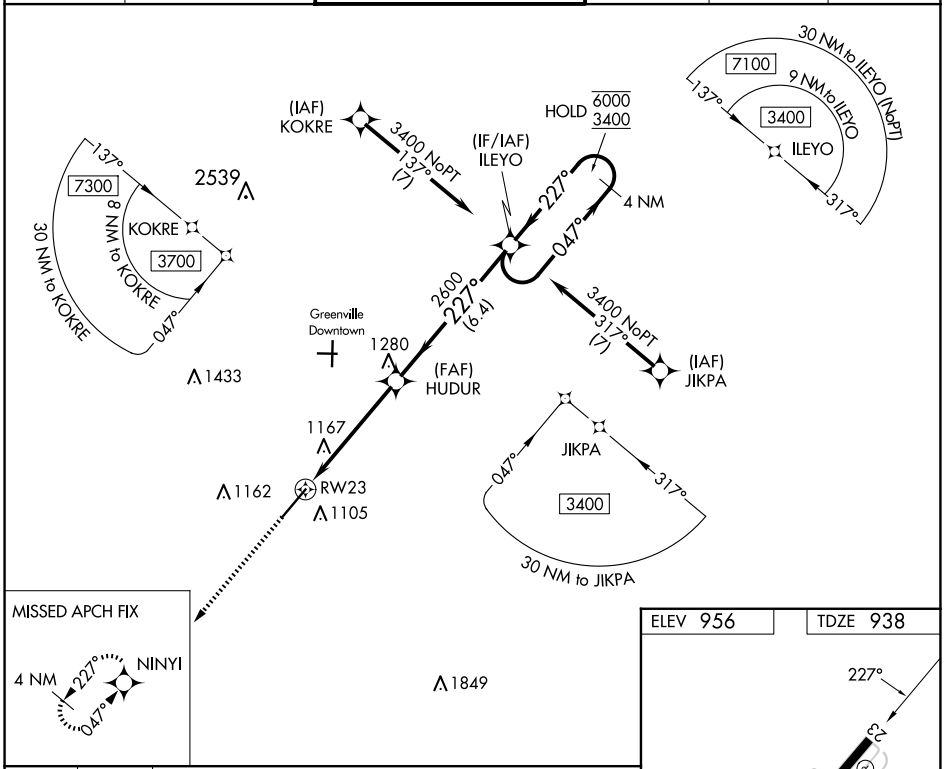

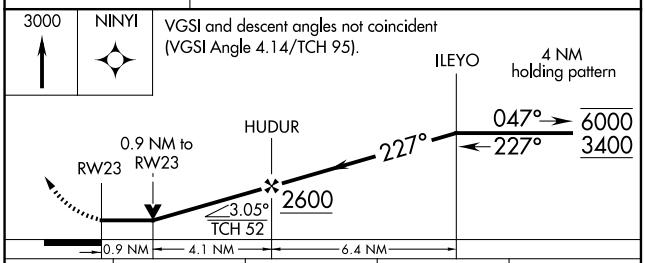

CATEGORY	A	B	C	D
LNAV MDA	1420-1 482 (500-1)		1420-1⅜ 482 (500-1⅜)	
CIRCLING	1420-1 464 (500-1)	1480-1 524 (600-1)	1480-1½ 524 (600-1½)	1520-2 564 (600-2)

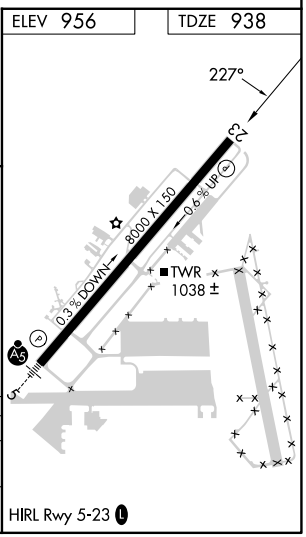

SE-2, 17 APR 2025 to 15 MAY 2025