KNOXVILLE, TENNESSEE

HI-VOR or TACAN RWY 5L

VORTAC VXV 116.4 Chan 111	APCH CRS 045°	Rwy ldg 9508 TDZE 953 Arpt Elev 986

[USAF] MC GHEE TYSON (KTYS)

DME required

*When ALS inop, increase vis to 1½ miles.

MALSR

MISSED APPROACH: Climb to 6000 direct to VXV VORTAC, then on VXV R-307 to WINNA/VXV 32 DME and hold.

ATIS	KNOXVILLE APP CON	KNOXVILLE TOWER	GND CON	CLNC DEL	ASR
128.35	123.9 360.8	121.2 257.8	121.9 348.6	121.65	

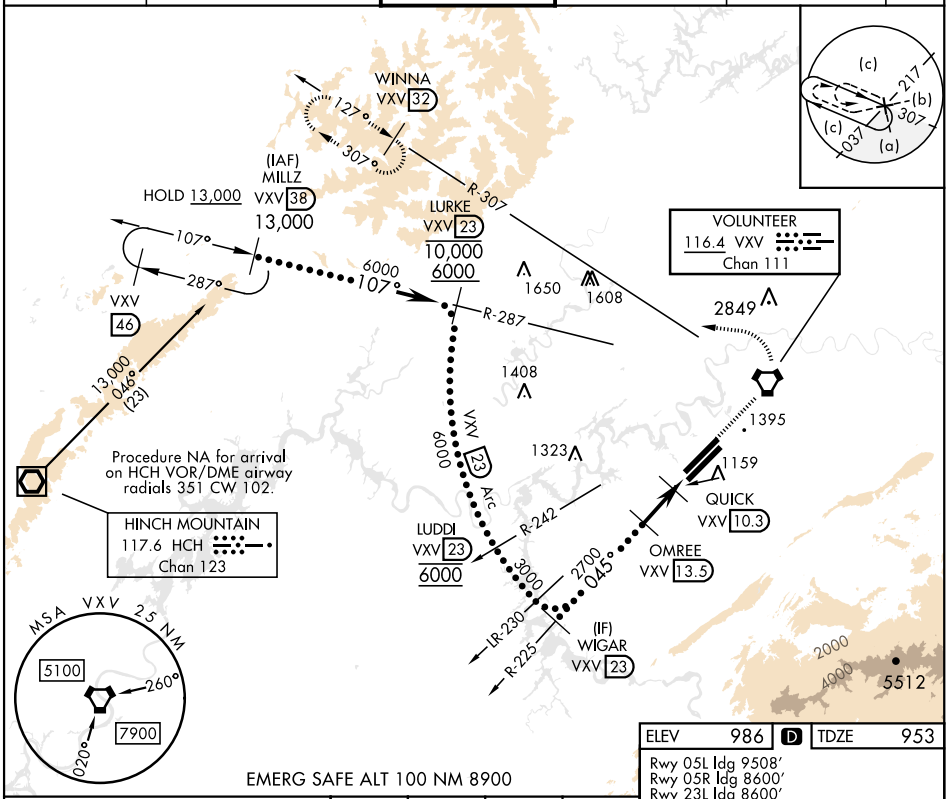

EMERG SAFE ALT 100 NM 8900

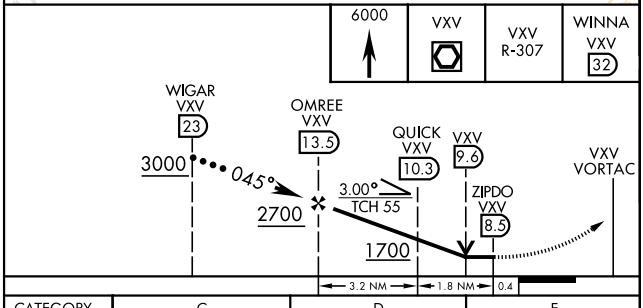

ELEV 986 D	TDZE 953

Rwy 05L ldg 9508′
Rwy 05R ldg 8600′
Rwy 23L ldg 8600′
Rwy 23R ldg 9495′
HIRL Rwy 5R-23L, 5L-23R
REIL Rwy 5R-23L
TDZL/CL Rwy 5R, 23R

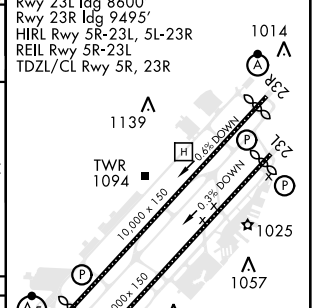

CATEGORY	C	D	E
S-5L*	1480/55	527	(600-1)
C CIRCLING	1660-2 674 (700-2)	1900-3 914	(1000-3)

SE-1, 17 APR 2025 to 15 MAY 2025