ILS or LOC RWY 22L

BILL AND HILLARY CLINTON NTL/ADAMS FLD (LIT)

LOC/DME I-BWY	APP CRS	Rwy ldg	7200
110.7	228°	TDZE	260
Chan 44		Apt Elev	266

DME or RADAR required.

Simultaneous approach authorized.

MALSF

MISSED APPROACH: Climb to 800 then climbing left turn to 3000 on heading 170° and LIT VORTAC R-230 to BAUDE INT/LIT 18.4 DME and hold.

D-ATIS	LITTLE ROCK APP CON	ADAMS TOWER	GND CON	CLNC DEL
125.65	135.4 353.6	118.7 257.8	121.9 339.8	118.95

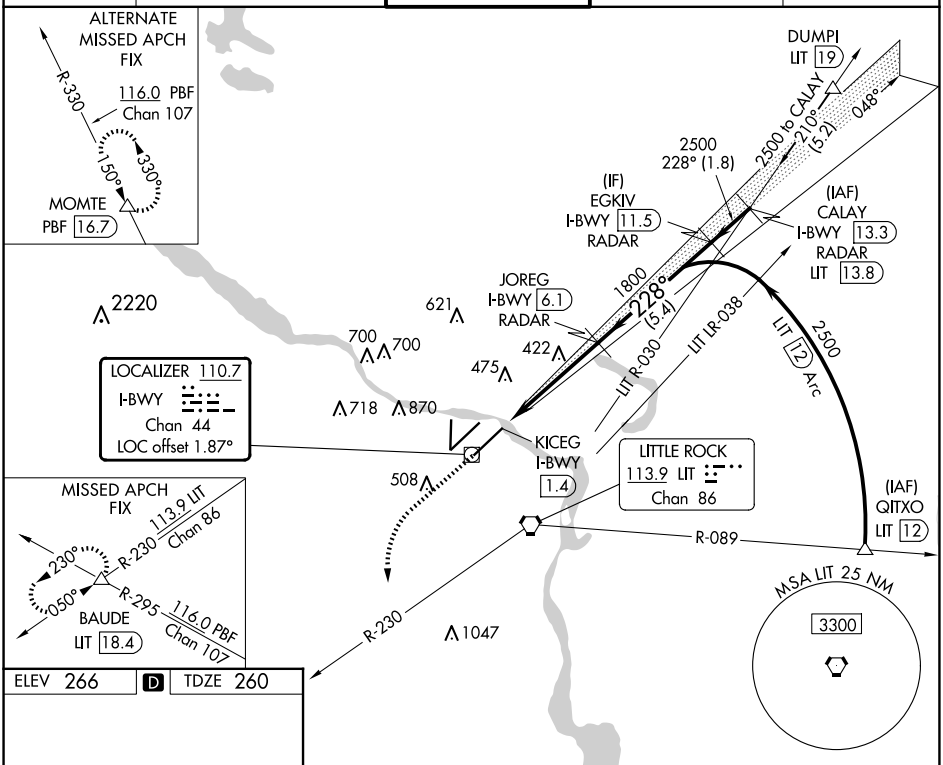

ELEV 266 D TDZE 260

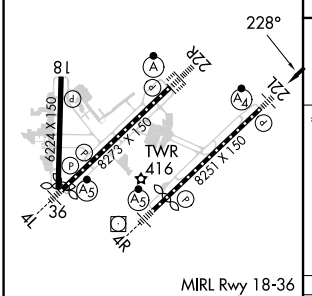

MIRL Rwy 18-36
HIRL Rwys 4R-22L and 4L-22R
TDZ/CL Rwy 22R

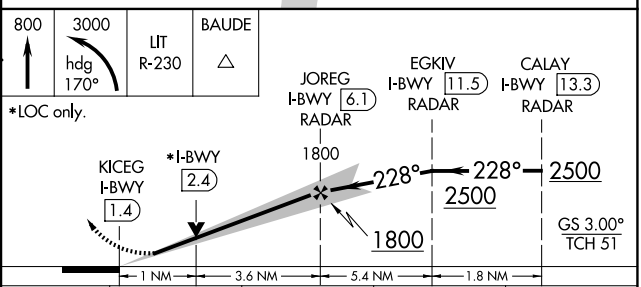

CATEGORY	A	B	C	D
S-ILS 22L	510/40		250 (300-¾)	
S-LOC 22L	640/40		380 (400-¾)	
C CIRCLING	820-1 554 (600-1)	1000-1 734 (800-1)	1180-2¾ 914 (1000-2¾)	1180-3 914 (1000-3)

FAF to MAP 4.6 NM

Knots	60	90	120	150	180
Min:Sec	4:36	3:04	2:18	1:50	1:32

SC-1, 17 APR 2025 to 15 MAY 2025
SC-1, 17 APR 2025 to 15 MAY 2025