RNAV (GPS) RWY 22L
BILL AND HILLARY CLINTON NTL/ADAMS FLD (LIT)

WAAS CH 42811 W22A	APP CRS 227°	Rwy ldg 7200 TDZE 260 Apt Elev 266

RNP APCH.

For uncompensated Baro-VNAV systems, LNAV/VNAV NA below -15°C or above 48°C. Rwy 22L helicopter visibility reduction below ¾ SM NA. Inop table does not apply to LPV, LNAV/VNAV or LNAV Cat C and D. For inop ALS, increase LNAV Cat A and B visibility to RVR 5000. Simultaneous approach authorized. LNAV procedure NA during simultaneous operations. Use of FD or AP required during simultaneous operations.

MALSF

MISSED APPROACH: Climb to 2900 direct MYNIE and on track 224° to BAUDE and hold.

D-ATIS	LITTLE ROCK APP CON	ADAMS TOWER	GND CON	CLNC DEL
125.65	135.4 353.6	118.7 257.8	121.9 339.8	118.95

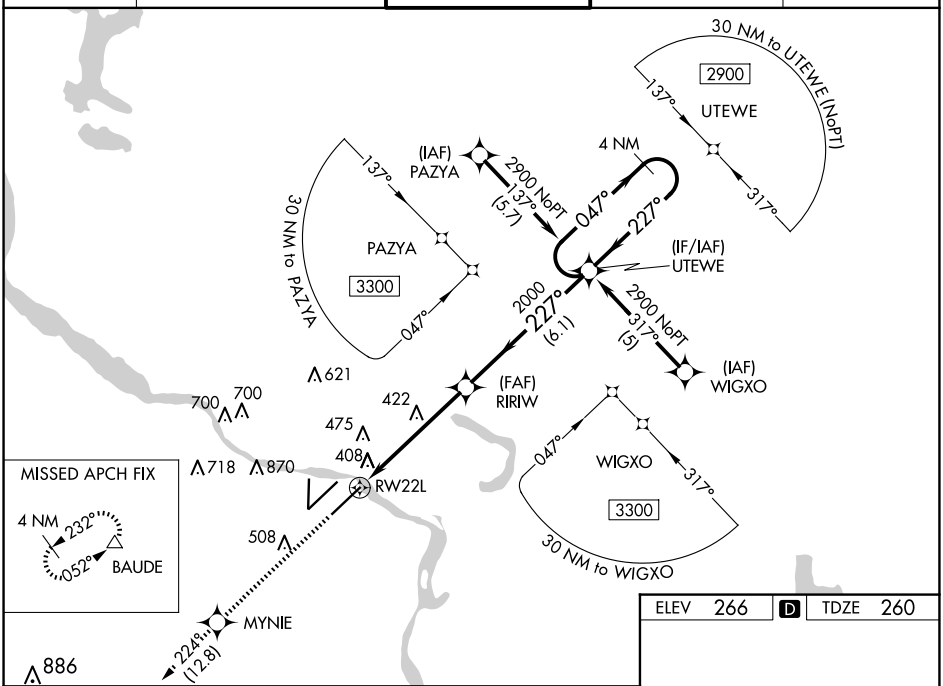

2900	MYNIE	tr 224°	BAUDE

*LNAV only.

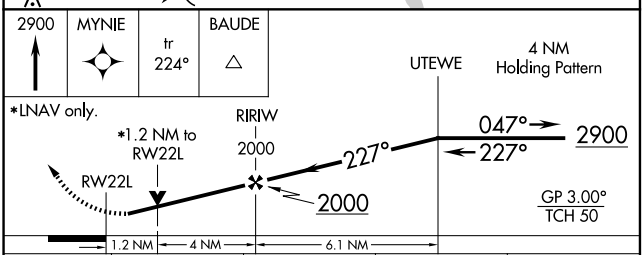

ELEV 266 | D | TDZE 260

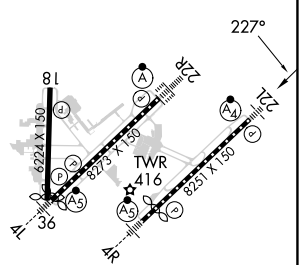

CATEGORY	A	B	C	D
LPV DA	543/50 283 (300-1)			
LNAV/VNAV DA	774-1¾ 514 (600-1¾)			
LNAV MDA	680/40 420 (500-¾)		680/60 420 (500-1¼)	
C CIRCLING	820-1 554 (600-1)	1000-1 734 (800-1)	1180-2¾ 914 (1000-2¾)	1180-3 914 (1000-3)

MIRL Rwy 18-36
HIRL Rwys 4R-22L and 4L-22R
TDZ/CL Rwy 22R

SC-1, 17 APR 2025 to 15 MAY 2025

SC-1, 17 APR 2025 to 15 MAY 2025