VOR-A

BILL AND HILLARY CLINTON NTL/ADAMS FLD (LIT)

VORTAC LIT	APP CRS	Rwy ldg	N/A
113.9	319°	TDZE	N/A
Chan 86		Apt Elev	266

MISSED APPROACH: Climbing left turn to 3500 on LIT R-303 to ROLAN INT and hold.

D-ATIS	LITTLE ROCK APP CON	ADAMS TOWER	GND CON	CLNC DEL
125.65	135.4 353.6	118.7 257.8	121.9 339.8	118.95

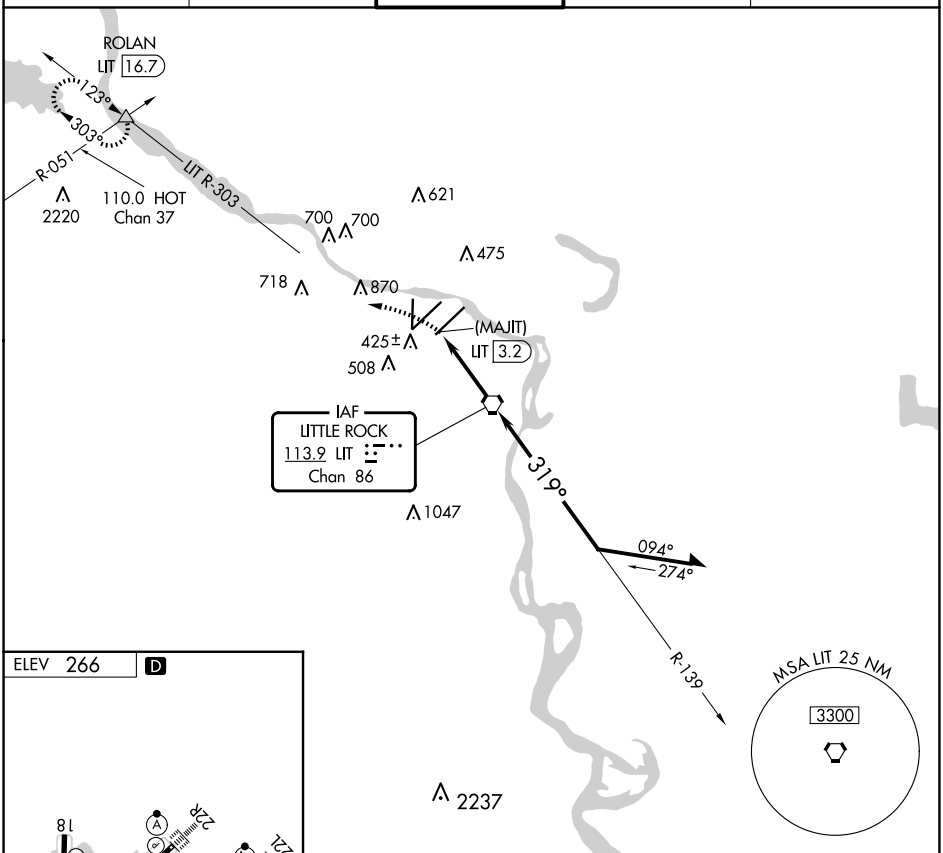

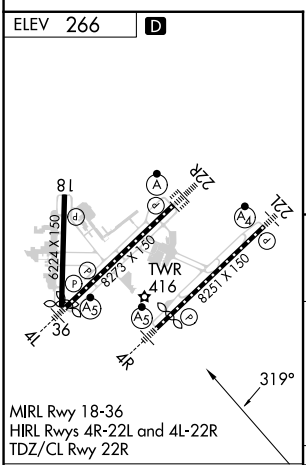

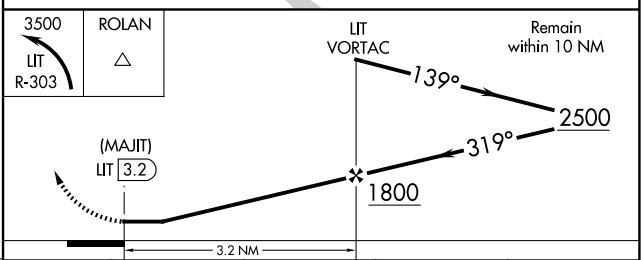

FAF to MAP 3.2 NM					
Knots	60	90	120	150	180
Min:Sec	3:12	2:08	1:36	1:17	1:04

CATEGORY	A	B	C	D
C CIRCLING	940-1 674 (700-1)	1000-1 734 (800-1)	1180-2¾ 914 (1000-2¾)	1180-3 914 (1000-3)

SC-1, 17 APR 2025 to 15 MAY 2025

SC-1, 17 APR 2025 to 15 MAY 2025