RNAV (GPS) RWY 35L

CLARENCE E PAGE MUNI (RCE)

WAAS CH 86901 W35A	APP CRS 353°	Rwy ldg 6014 TDZE 1350 Apt Elev 1354

DME/DME RNP-0.3 NA. Visibility reduction by helicopters NA. When local altimeter setting not received, use Wiley Post altimeter setting and increase all DA 29 feet and all MDA 40 feet and increase LPV all Cats visibility ¼ mile. VDP NA when using Wiley Post altimeter setting.

MISSED APPROACH: Climb to 3800 direct CATKI and hold.

AWOS-3	OKE CITY APP CON	UNICOM
125.05	124.6 266.8	123.0 (CTAF) L

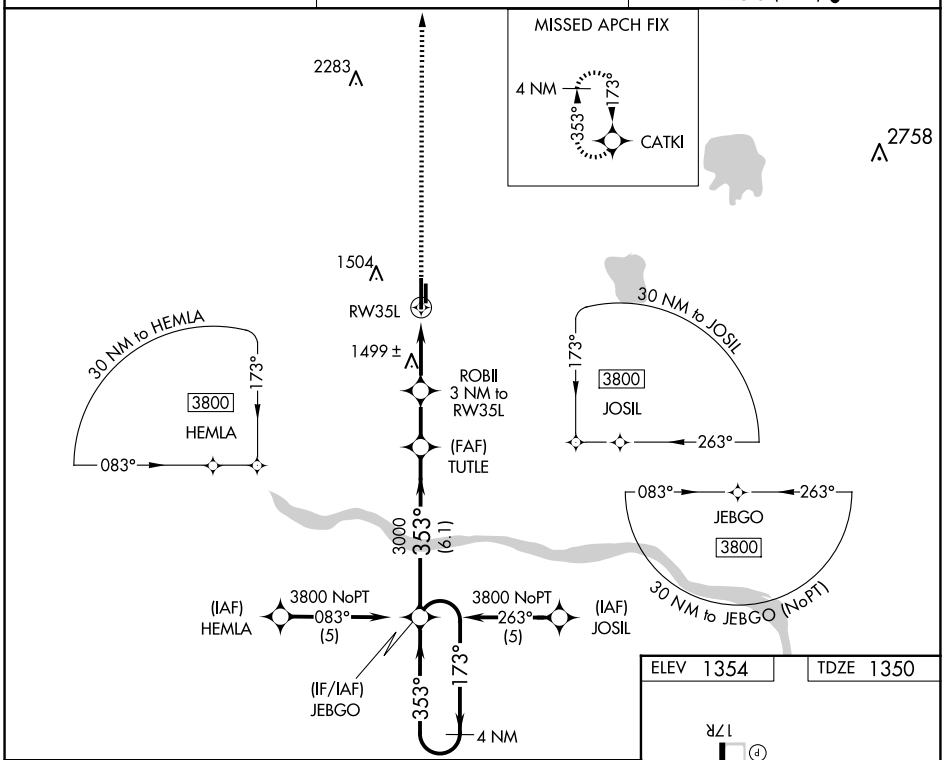

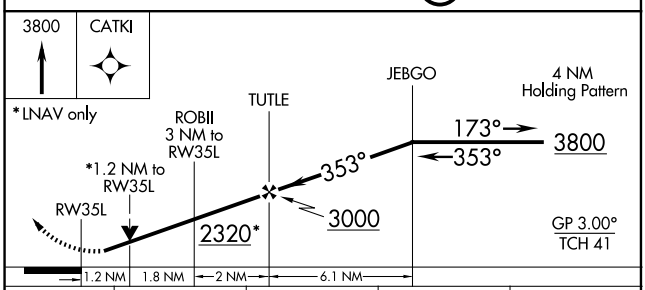

CATEGORY	A	B	C	D
LPV DA	1651-1 301 (300-1)			NA
LNAV MDA	1760-1 410 (500-1)		1760-1¼ 410 (500-1¼)	NA
CIRCLING	1800-1 446 (500-1)	1820-1 466 (500-1)	1840-1½ 486 (500-1½)	NA

ELEV 1354 TDZE 1350

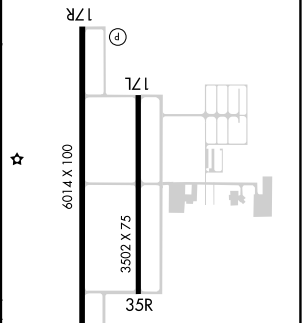

SC-1, 17 APR 2025 to 15 MAY 2025

SC-1, 17 APR 2025 to 15 MAY 2025