RNAV (GPS) Y RWY 23

ROBERTS FLD (RDM)

WAAS CH 82514 W23A	APP CRS 226°	Rwy ldg 7031 TDZE 3067 Apt Elev 3080

For uncompensated Baro-VNAV systems, LNAV/VNAV NA below -20°C (-4°F) or above 53°C (128°F). DME/DME RNP-0.3 NA. For inop ALS, increase LNAV/VNAV all Cats visibility to ⅞ SM and LNAV Cat C/D visibility to 1 SM. -17°C

MALSR

MISSED APPROACH: Climb to 8500 direct WELPU and on track 138° to URBIA and hold, continue climb-in-hold to 8500.

ATIS	SEATTLE CENTER	REDMOND TOWER*	GND CON	UNICOM
119.025	126.15 269.475	124.5 (CTAF) L 256.8	121.8	122.95

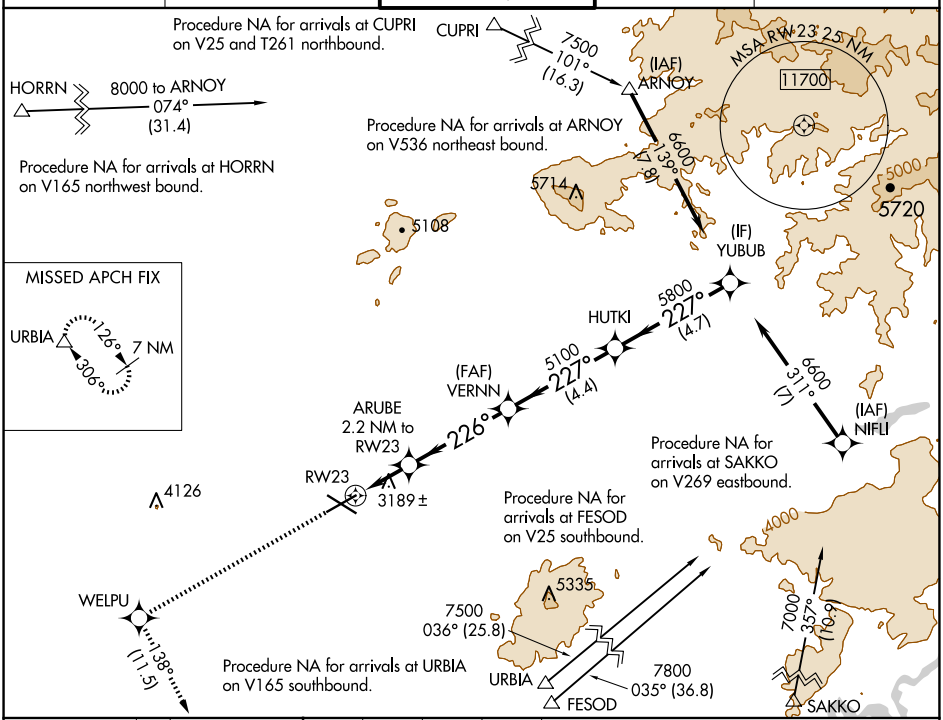

ELEV 3080 D TDZE 3067

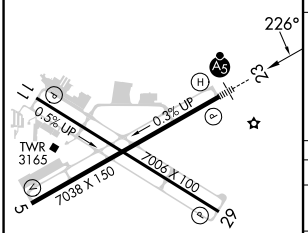

REIL Rwys 5, 11, and 29 L
HIRL Rwy 5-23 L
MIRL Rwy 11-29 L

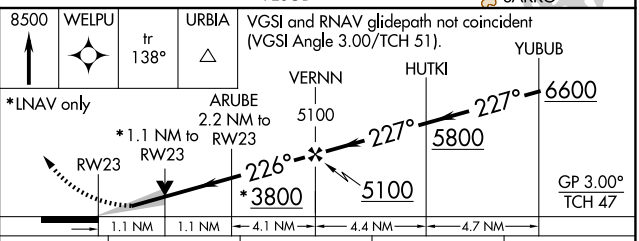

CATEGORY	A	B	C	D
LPV DA	3267-½ 200 (200-½)			
LNAV/VNAV DA	3383-⅝ 316 (400-⅝)			
LNAV MDA	3440-½ 373 (400-½)		3440-¾ 373 (400-¾)	
C CIRCLING	3540-1 460 (500-1)	3560-1 480 (500-1)	3640-1½ 560 (600-1½)	3760-2¼ 680 (700-2¼)

NW-1, 17 APR 2025 to 15 MAY 2025