LOC RWY 31
SALINAS MUNI (SNS)

LOC I-SNS	APP CRS	Rwy ldg	4825
108.5	315°	TDZE	82
		Apt Elev	84

DME required.

DME from SNS VORTAC. DME use requires simultaneous reception of I-SNS and SNS DME. Circling NA for Cats C and D northeast of Rwy 13 and north of Rwy 26. For inop ALS, increase S-LOC-31 visibility Cats C and D to RVR 5000.

MALSR

MISSED APPROACH: Climb to 800 then climbing left turn to 3000 on SNS VORTAC R-275 to MARNA/SNS 10.9 DME and hold, continue climb-in-hold to 3000.

ATIS	NORCAL APP CON	SALINAS TOWER ★	GND CON	UNICOM
124.85	133.0 251.15	119.525 (CTAF) L 239.3	121.7	123.0

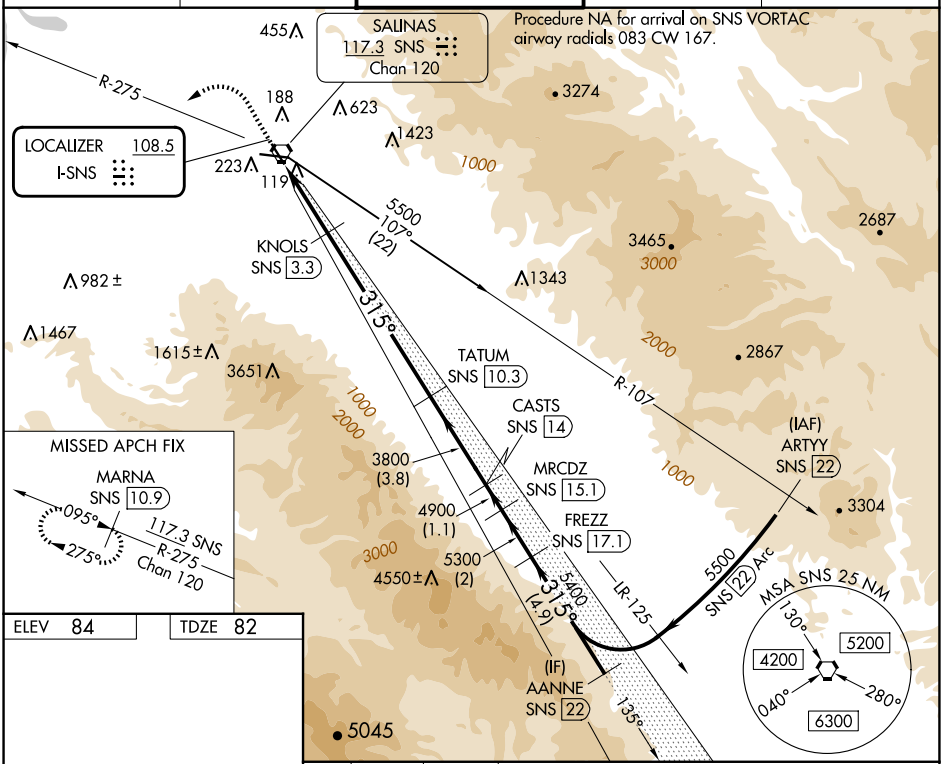

ELEV 84	TDZE 82

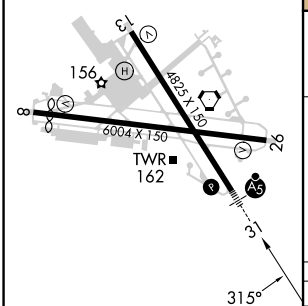

315°

HIRL Rwy 13-31 L
MIRL Rwy 8-26 L
REIL Rwys 13 and 26 L

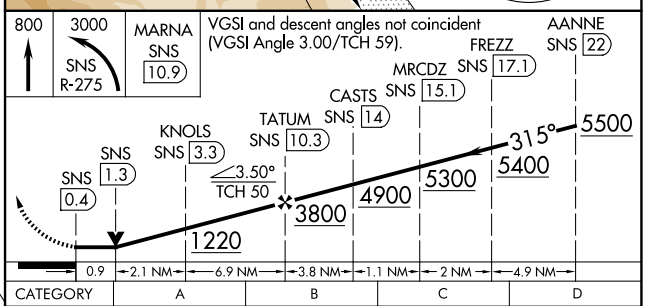

CATEGORY	A	B	C	D
S-LOC 31	420/24 338 (400-½)		420/40 338 (400-¾)	
CIRCLING	540-1 456 (500-1)		800-2 716 (800-2)	1740-3 1656 (1700-3)

SW-2, 17 APR 2025 to 15 MAY 2025