SAN ANTONIO, TEXAS

HI-TACAN Z RWY 34

TACAN KSY Chan 57	APCH CRS 343°	Rwy ldg 11,550 TDZE 660 Arpt Elev 690

[USAF] KELLY FLD (KSKF)

* When ALS inop, increase vis to 1¼ miles.
** Circling not authorized E of Rwy 16-34.

ALSF-1

MISSED APPROACH: Climb to 2500 via KSY TACAN R-331 until 9 DME, cross 9 DME at 2500, then continue climb to 3100 to IDEEL/12 DME. Expect ATC instructions.

ATIS	SAN ANTONIO APP CON	TOWER	GND CON
120.45 273.5	118.05 353.5	124.3 322.35	121.8 289.4

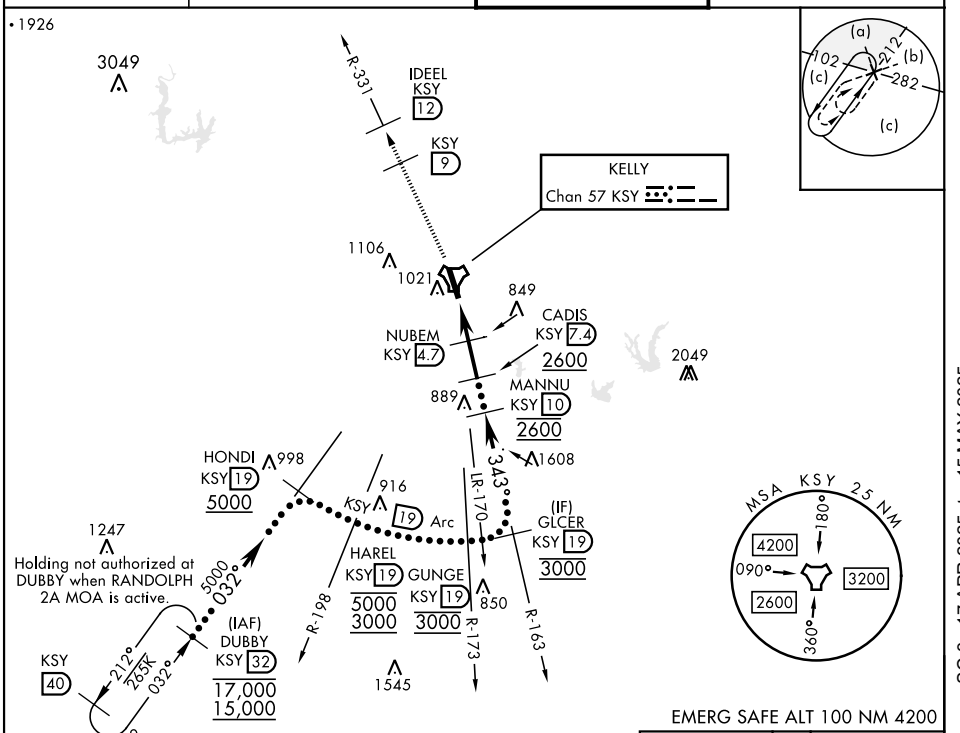

EMERG SAFE ALT 100 NM 4200

ELEV 690	TDZE 660

2500 KSY R-331	KSY R-331 9	3100 IDEEL KSY 12

VGSI and descent angles not coincident (VGSI angle 3.02/TCH 93).

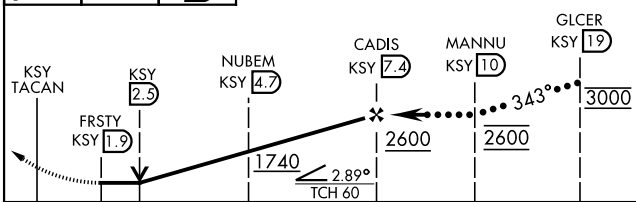

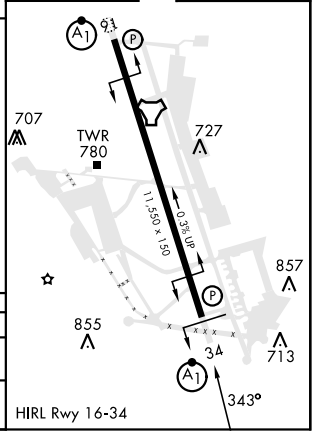

CATEGORY	C	D	E
S-34 *	1100/40	440	(500-¾)
** C CIRCLING	1340-1¾ 650 (700-1¾)	1900-3 1210 (1300-3)	

SAN ANTONIO, TEXAS 29°23′N-98°35′W KELLY FLD (KSKF)

Amdt 2 17APR25

HI-TACAN Z RWY 34

SC-3, 17 APR 2025 to 15 MAY 2025