VOR RWY 13
VICTORIA RGNL (VCT)

VOR/DME VCT	APP CRS	Rwy ldg	9111
109.0	127°	TDZE	115
Chan 27		Apt Elev	115

For inop ALS, increase Cat C/D/E visibility to 1⅜ SM.

MALSR

MISSED APPROACH: Climbing left turn to 2200 direct VCT VOR/DME and hold, continue climb-in-hold to 2200.

ATIS	HOUSTON CENTER	VICTORIA TOWER ★	GND CON	UNICOM
119.025	135.05 353.6	126.075 (CTAF) L 257.95	120.525 239.25	122.7

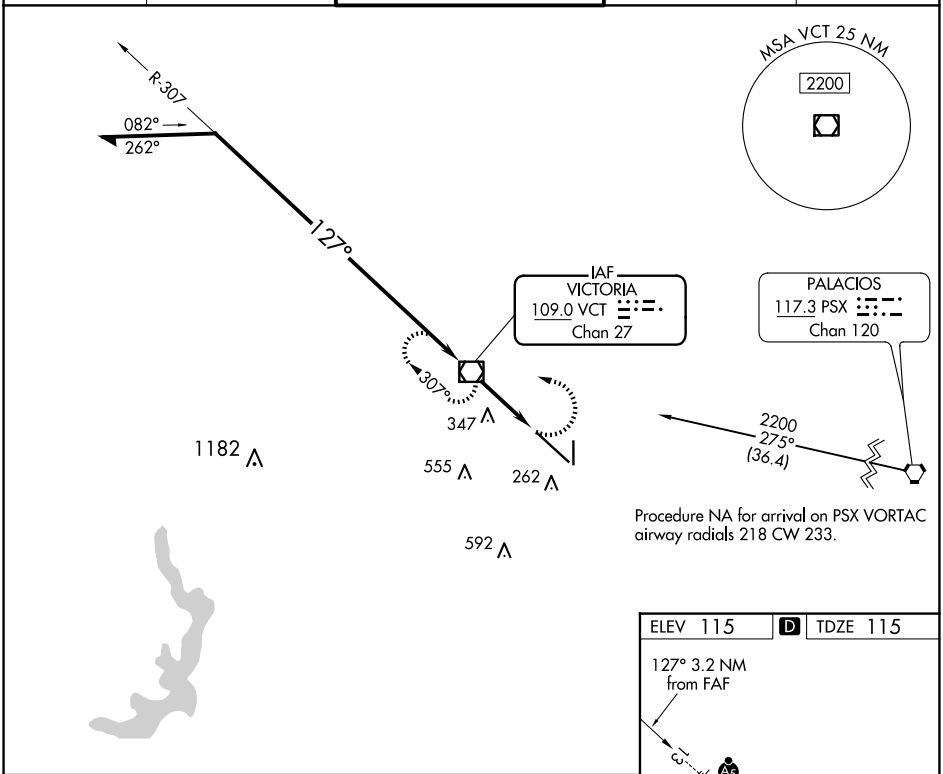

Procedure NA for arrival on PSX VORTAC airway radials 218 CW 233.

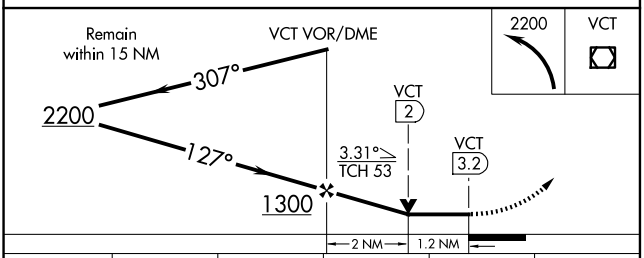

CATEGORY	A	B	C	D	E
S-13	600-½ 485 (500-½)		600-1 485 (500-1)		
C CIRCLING	600-1 485 (500-1)		820-2 705 (800-2)	880-2½ 765 (800-2½)	NA

ELEV 115 | D | TDZE 115

127° 3.2 NM from FAF

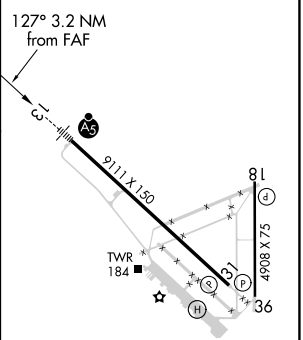

MIRL Rwy 18-36
REIL Rwy 18 and 36
HIRL Rwy 13-31 L

FAF to MAP 3.2 NM					
Knots	60	90	120	150	180
Min:Sec	3:12	2:08	1:36	1:17	1:04