APP CRS	Rwy ldg	3600
358°	TDZE	916
	Apt Elev	916

RNAV (GPS) RWY 36
GOULD PETERSON MUNI (K57)

RNP APCH - GPS.

T Rwy 36 helicopter visibility reduction below ¾ SM NA.
A NA Circling Rwy 18 NA at night.
Use Shenandoah altimeter setting; when not received, use Clarinda altimeter setting and increase all MDAs 20 feet.

MISSED APPROACH: Climb to 4000 direct JAKOK and hold, Continue climb-in-hold to 4000

SDA AWOS-3	MINNEAPOLIS CENTER	CTAF
125.525	119.6 290.4	122.9 L

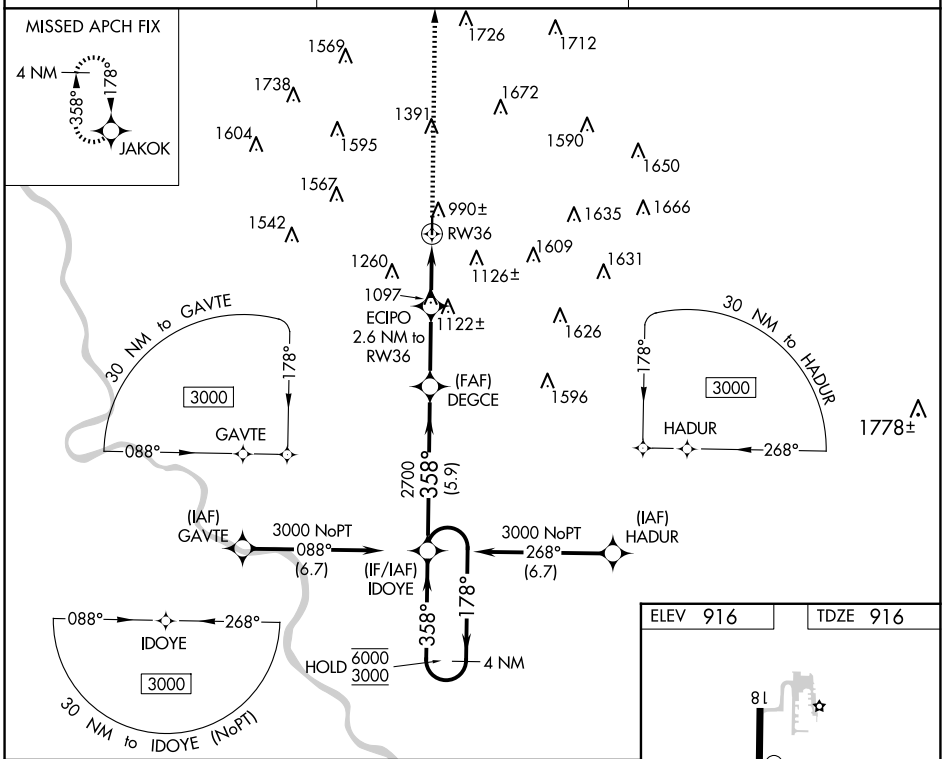

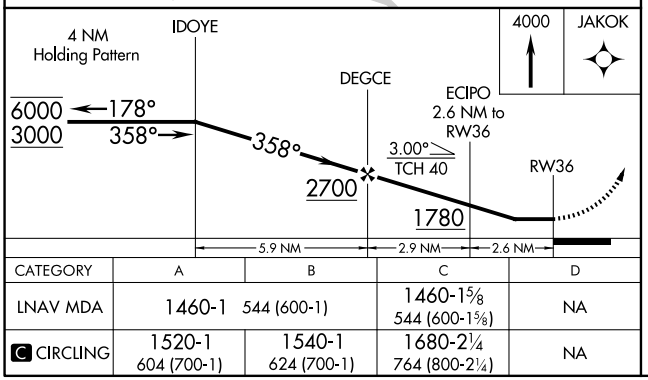

CATEGORY	A	B	C	D
LNAV MDA	1460-1 544 (600-1)		1460-1⅝ 544 (600-1⅝)	NA
C CIRCLING	1520-1 604 (700-1)	1540-1 624 (700-1)	1680-2¼ 764 (800-2¼)	NA

ELEV 916 TDZE 916

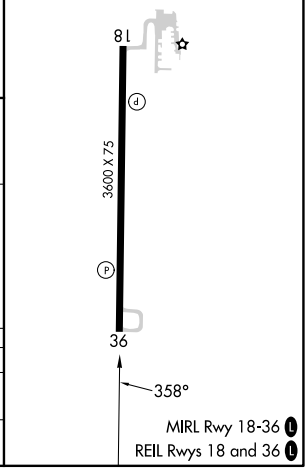

MIRL Rwy 18-36 L
REIL Rwys 18 and 36 L

NC-3, 17 APR 2025 to 15 MAY 2025

NC-3, 17 APR 2025 to 15 MAY 2025